
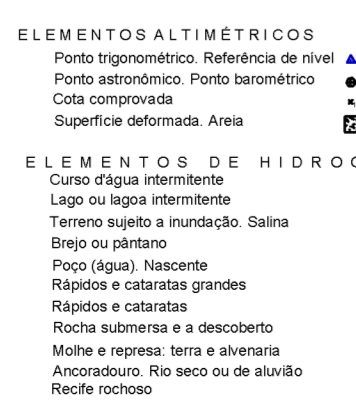


ELEMENTOS PLANIMÉTRICOS



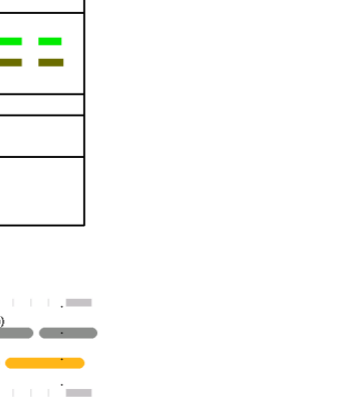
CONVENÇÕES CARTOGRÁFICAS



ELEMENTOS ALTIMÉTRICOS



CONVENÇÕES TEMÁTICAS




LIMITES




MAPA MUNICIPAL




ASPECTOS FÍSICOS



IMPLEMENTAÇÃO




MAPA DO MUNICÍPIO NO Mapeamento Sistemático



Articulação das Partes do Mapa



Localização no Estado



CRONOLOGIA

