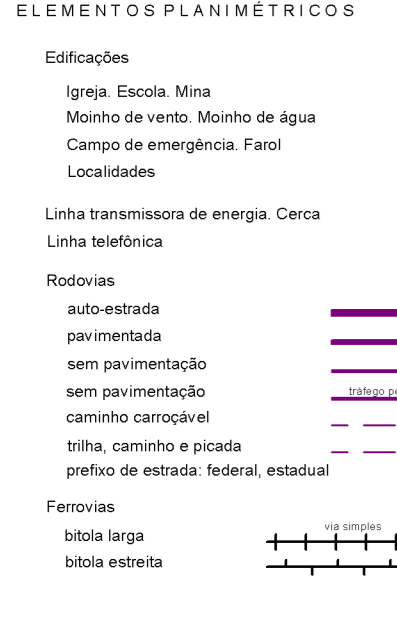
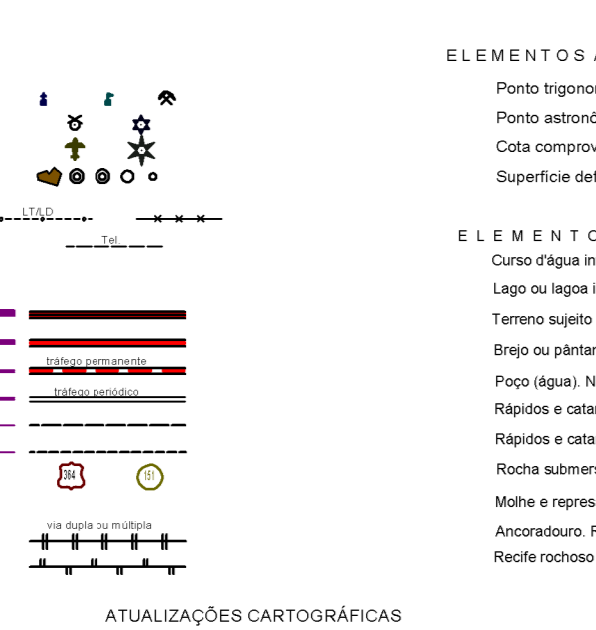


ELEMENTOS PLANIMÉTRICOS



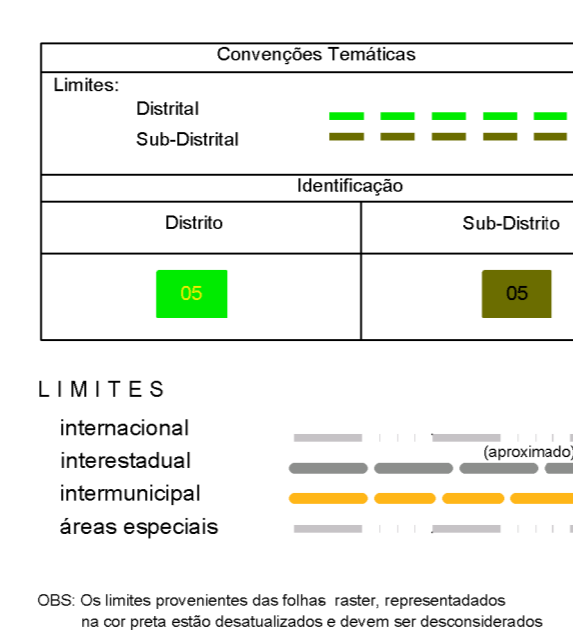
CONVENÇÕES CARTOGRÁFICAS



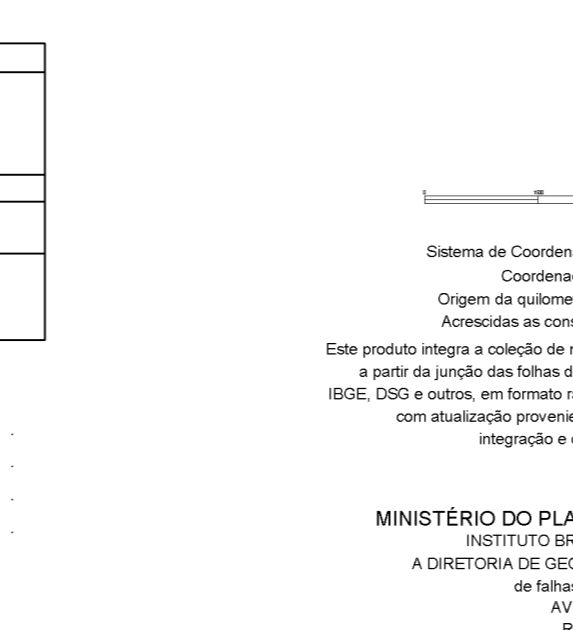
ELEMENTOS ALTIMÉTRICOS



CONVENÇÕES TEMÁTICAS



LIMITES



MAPA MUNICIPAL

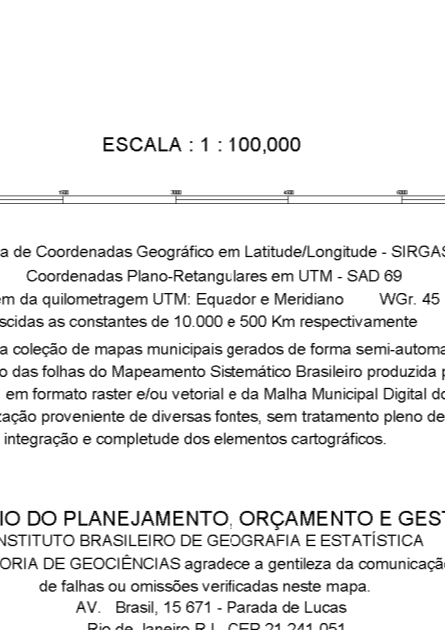


Table with columns for 'MUNICÍPIO' and 'NOME' containing data for Campo Maior.

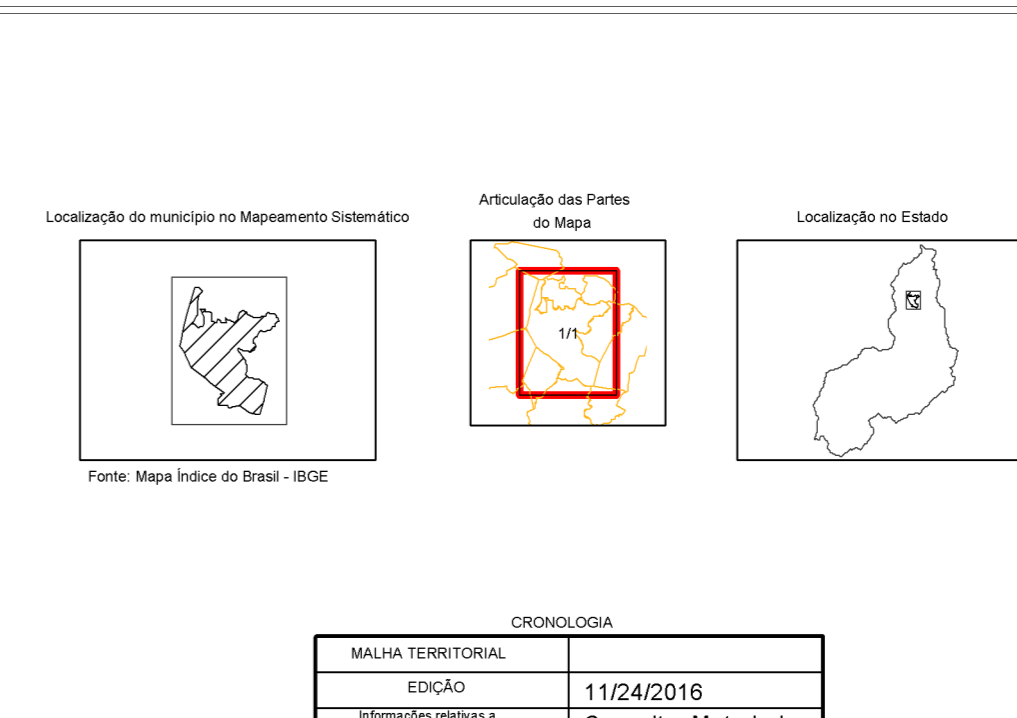


Table with columns for 'ASPECTOS FÍSICOS' and 'COORDENADAS DE LOCALIDADE' providing physical and coordinate data for Campo Maior.