

MAPA MUNICIPAL ESTATÍSTICO

Escala: 1 : 50.000

Sistema de Coordenadas Geográficas em Latitudes e Longitudes - Datum: WGS 84

MINISTÉRIO DO PLANEJAMENTO, ORÇAMENTO E GESTÃO

CONVENÇÕES CARTOGRÁFICAS


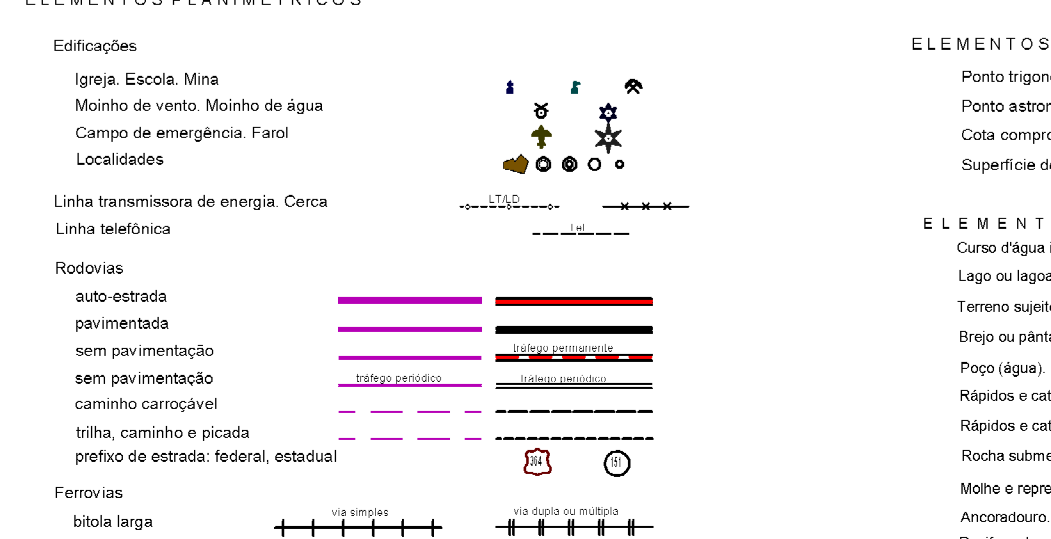


Table with 2 columns: CATEGORIA and NOME. It lists various geographical features and their names.

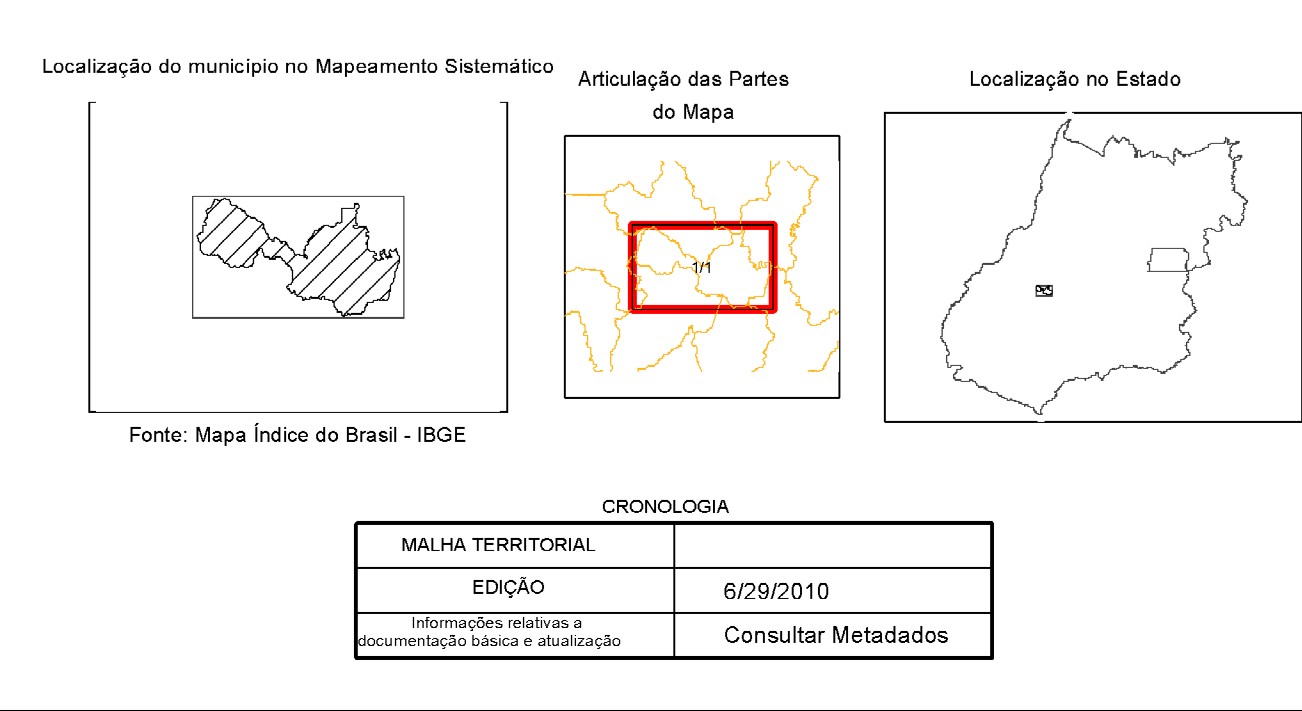


Table with 2 columns: ASPECTOS FÍSICOS and LOCALIZAÇÃO. It provides technical details about the map's production, including date and scale.