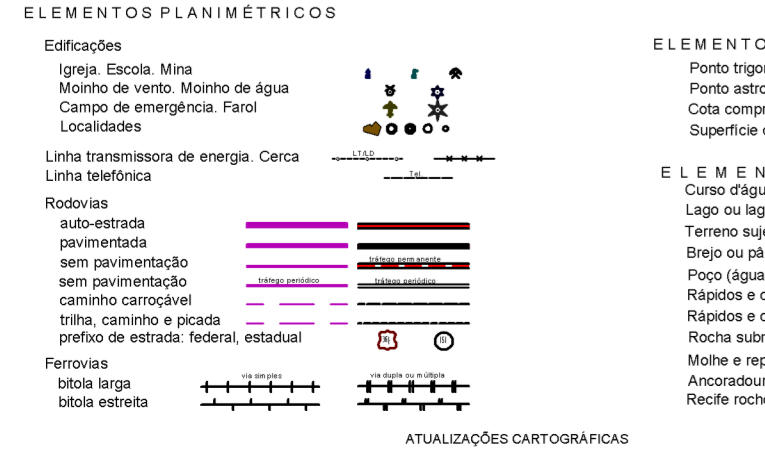



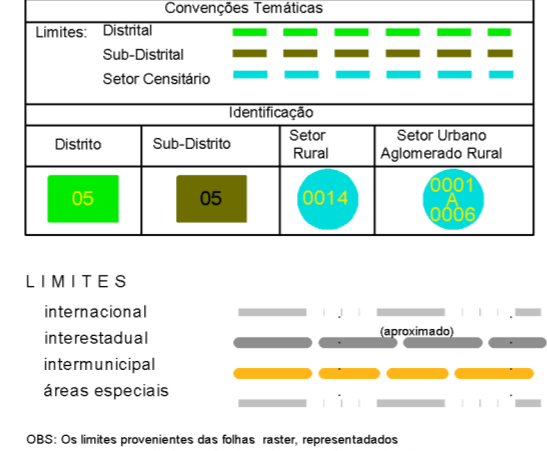
ELEMENTOS PLANIMÉTRICOS



CONVENÇÕES CARTOGRÁFICAS



CONVENÇÕES TEMÁTICAS




LIMITES



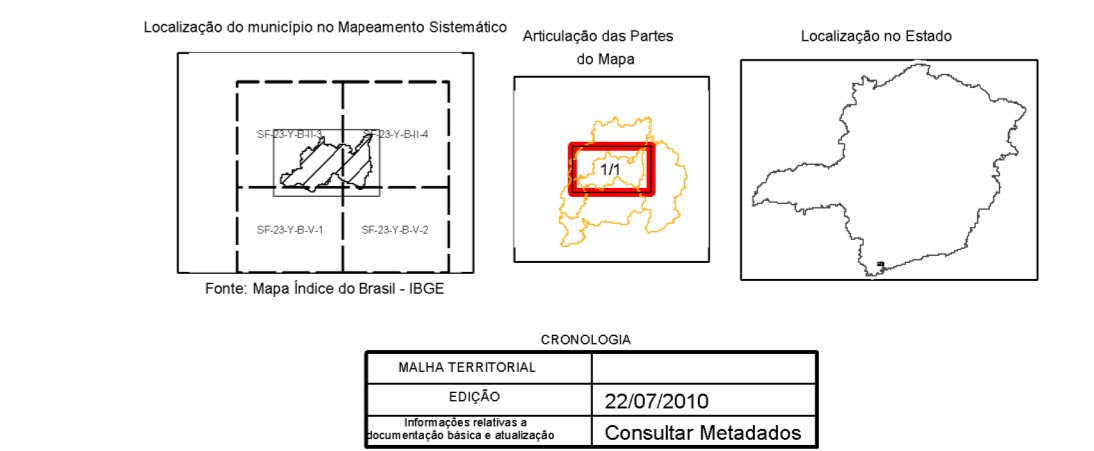
MAPA MUNICIPAL ESTATÍSTICO



Localização do município no Mapeamento Sistemático



ASPECTOS FÍSICOS



IMPLEMENTAÇÃO

