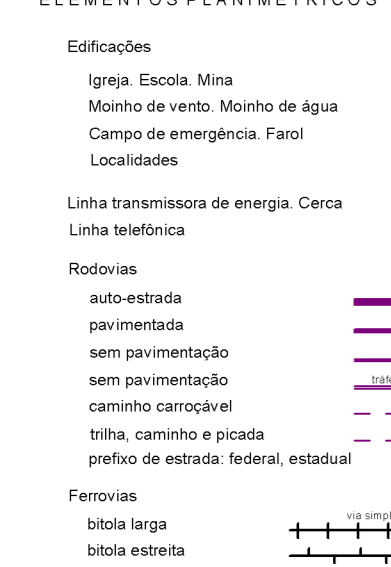


ELEMENTOS PLANIMÉTRICOS



CONVENÇÕES CARTOGRÁFICAS

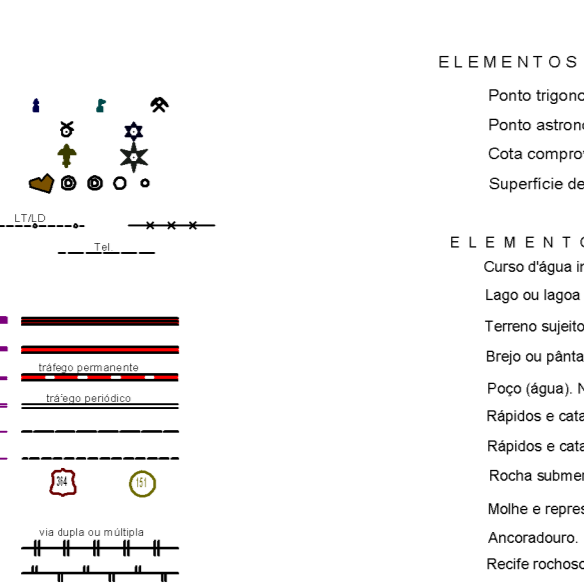


Table for territorial conventions with columns for 'Linha', 'Símbolo', 'Nome', and 'Identificação'.

Table for limits including 'Internacional', 'Intermunicipal', and 'Áreas especiais' with corresponding symbols.

MAPA MUNICIPAL ESTATÍSTICO

Map title block containing scale (ESCALA: 1 : 50.000), coordinates, and publication information from the IBGE.

Table with columns for 'DISTRITO', 'SIGLA', and 'NOME' listing the districts of Florianópolis.

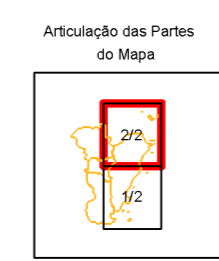
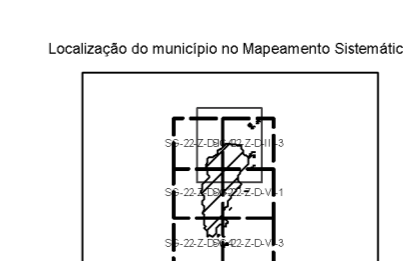


Table with columns for 'ASPECTOS FÍSICOS' and 'COORDENADAS DA CÉLULA' providing physical and coordinate data.

Table with columns for 'IMPLEMENTAÇÃO' and 'COORDENADAS DA CÉLULA' providing implementation and coordinate data.

