


CERCA DE ARAME DE ANTONIO JOSE URZEDA

JOSE ORLANDO DA SILVA

RUA DAS PALMEIRAS

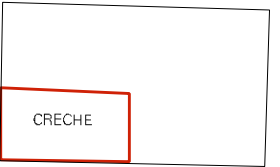


RUA PEDRO T. LOPES



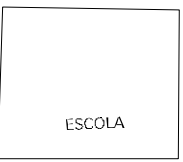
RUA RUI B. CAVALCANTE

RUA DOM PEDRO I




CRECHE

RUA GOIAS



ESCOLA

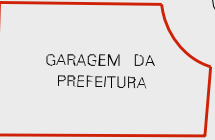
TRAVESSA IPE



HOSPITAL

ALAMEDA DAS FLORES

RUA DAS PRIMAVERAS



GARAGEM DA PREFEITURA

RUA DAS PALMEIRAS



COLEGIO ESTADUAL

RUA PEDRO T. LOPES



GINASIO DE ESPORTES

RUA DOM PEDRO I




CAMPO DE FUTEBOL

RUA GOIAS



RUA ANTONIO SILVA

RUA GETULIO VARGAS



RUA ANGELO URZEDA

RUA TANCREDO DA S. NEVES



AREA DA PREFEITURA

RUA IPIRANGA



RUA GOIAS

R. TOCANTINS

R. TAPAJOS

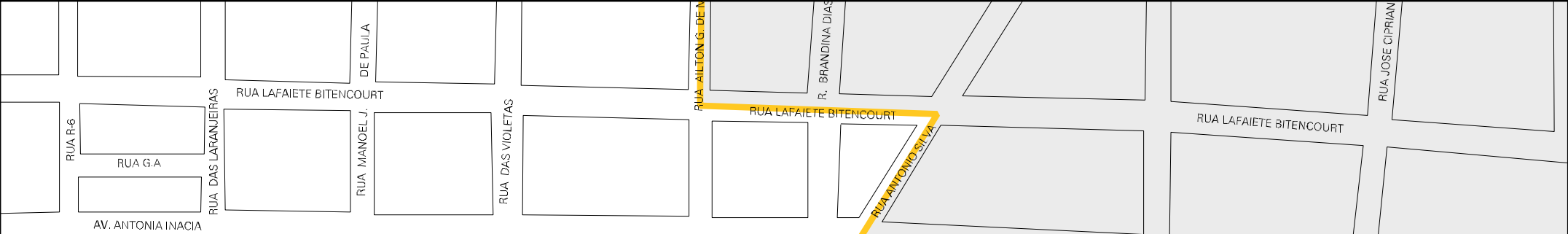
DE NOVEMBRO

ILHANDA

BORGES

AVENIDA 12 DE NOVEMBRO





BAIRRO CRISTINA AUGUSTA LOPES

SEBASTIAO ALMEIDA BARBOSA



CENSO AGROPECUARIO 2006
CONTAGEM DA POPULAÇÃO 2007

MUNICIPIO: 12600 - MAIRIPOTABA
DISTRITO: 05 - MAIRIPOTABA
SUBDISTRITO: 00
SETOR: 0002 SITUACAO: 10



ESTADO DE GOIAS
MAPA DE SETOR URBANO - MSU
ESCALA: 1 : 3227

