

CHPCA C/D FRAME

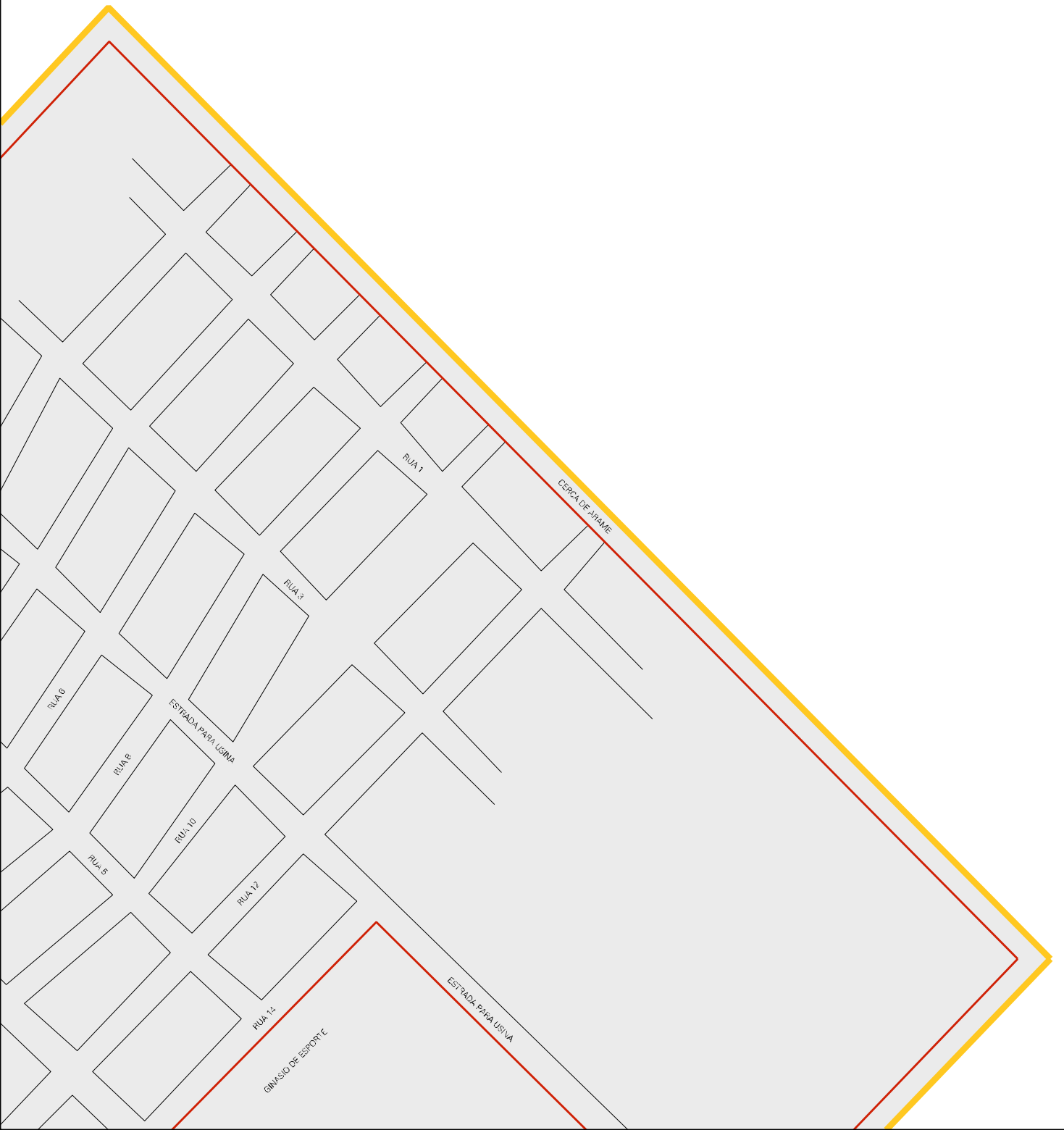
PLU A 2

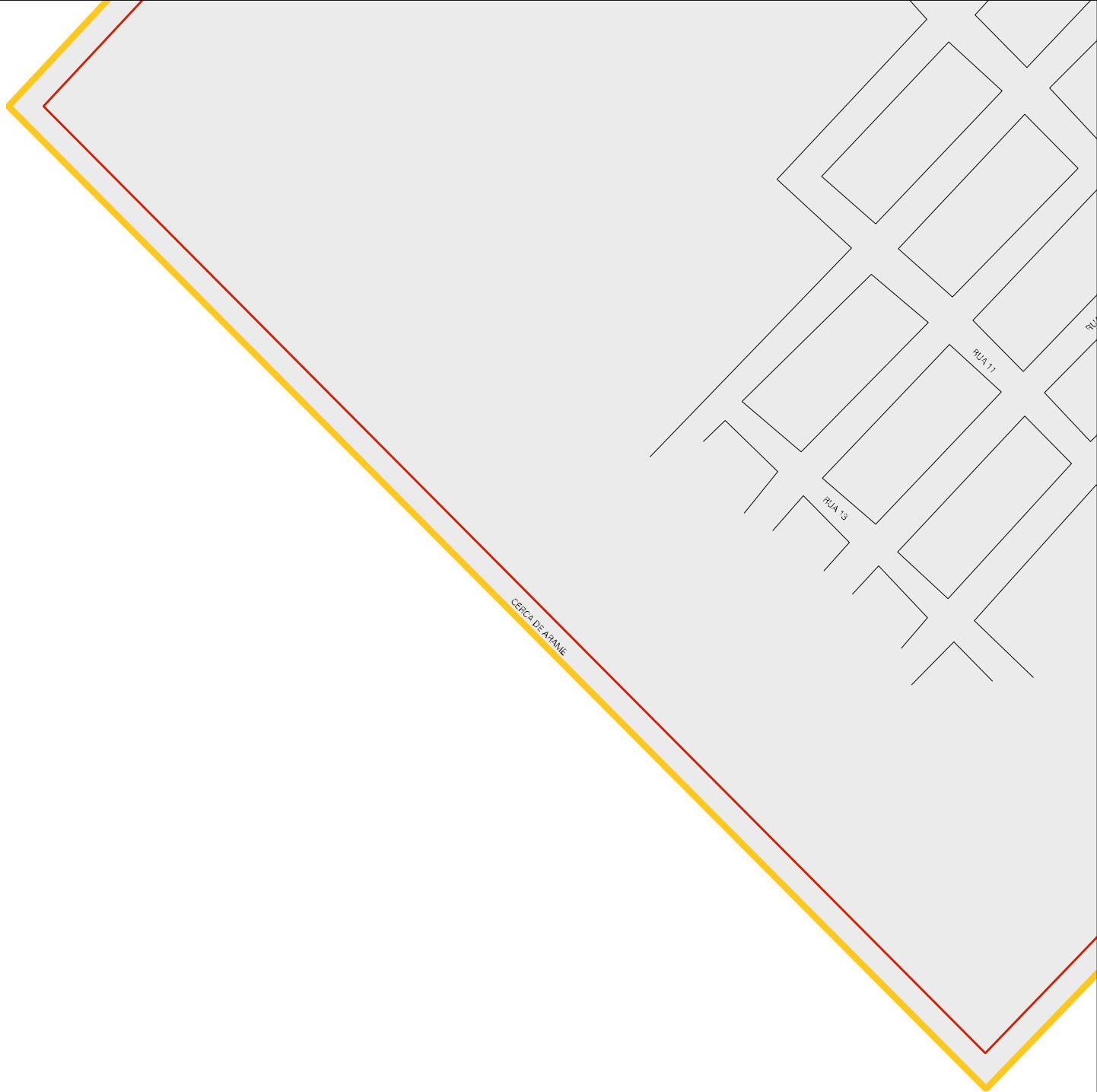
PLU A 4

PLU 7

PLU 9








CENSO AGROPECUARIO 2006
CONTAGEM DA POPULAÇÃO 2007

MUNICIPIO: 14606 - NIQUELÂNDIA
DISTRITO: 05 - NIQUELÂNDIA
SUBDISTRITO: 00
SETOR: 0033 SITUACAO: 60
AGLOM. RURAL: 00002 - NÚCLEO MACEDO



ESTADO DE GOIAS
MAPA DE SETOR URBANO - MSU
ESCALA: 1 : 4280

