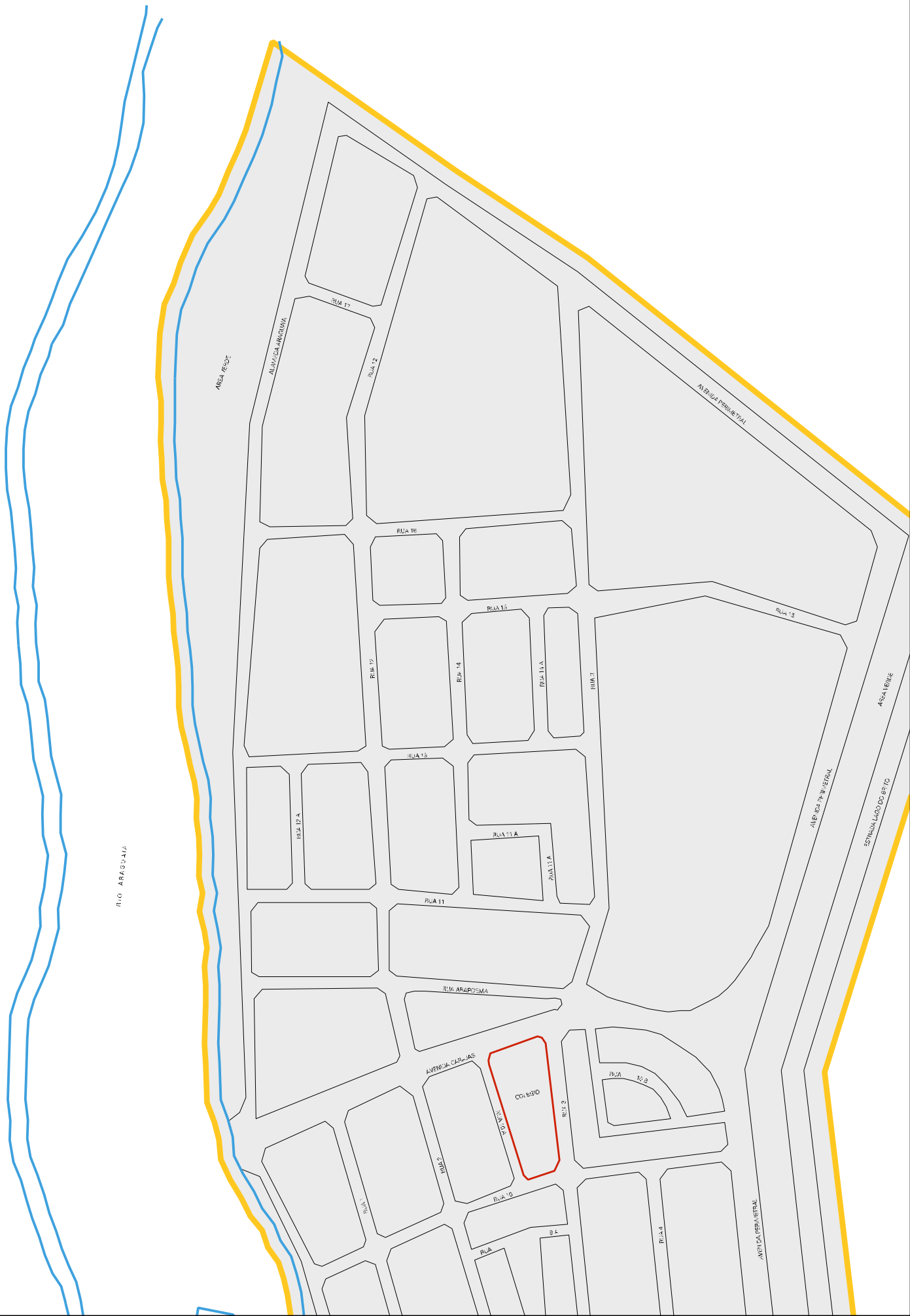
RIO ARAGUAIA
AREA VERDE
ALAMEDA ARAGUAIA
RUA 12
RUA 18
AVENIDA PERIMETRAL
RUA 15
RUA 13
RUA 17
RUA 14
RUA 14 A
RUA 3
RUA 16
RUA 12 A
RUA 11 A
RUA 11
RUA ARAPOEMA
AVENIDA CARAJAS
CONTORNO
RUA 10 B
RUA 10 A
RUA 9
RUA 8
RUA 4
AVENIDA PERIMETRAL
AREA VERDE
AVENIDA PERIMETRAL
SETIMA LAGO DO SESTO

52 20207 05 00 0041

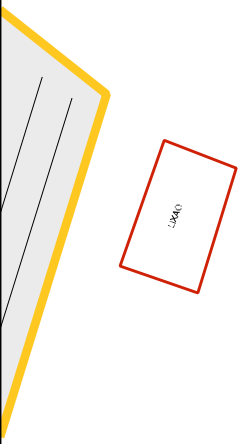

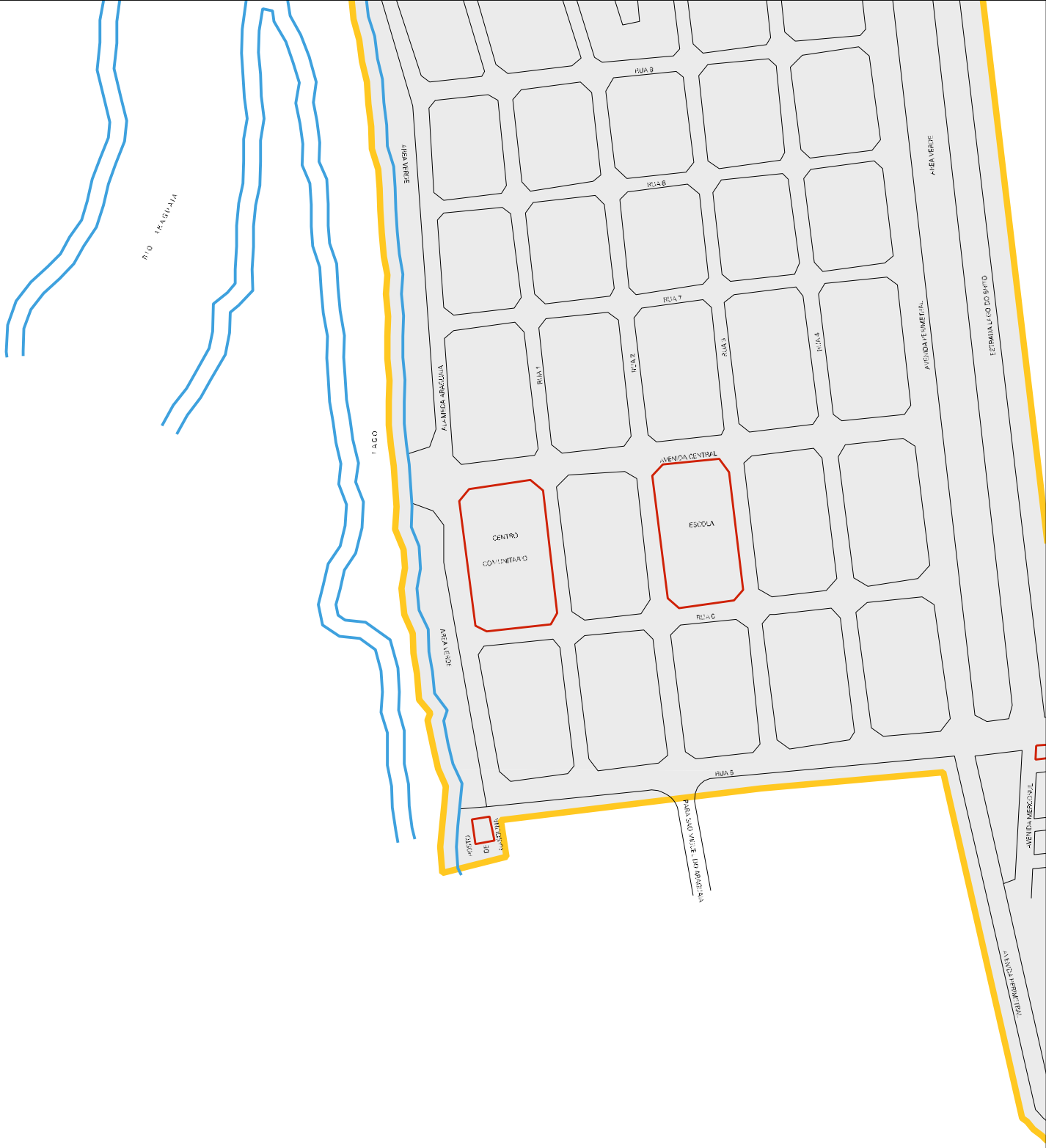

CENSO AGROPECUARIO 2006
CONTAGEM DA POPULAÇÃO 2007

MUNICIPIO: 20207 - SÃO MIGUEL DO ARAGUAIA
DISTRITO: 05 - SÃO MIGUEL DO ARAGUAIA
SUBDISTRITO: 00
SETOR: 0041 SITUACAO: 50
AGLOM. RURAL: 00001 - LUIZ ALVES

ESTADO DE GOIAS

MAPA DE SETOR URBANO - MSU

ESCALA: 1 : 5593

N
O E
S