

LOTEAMENTO PROJETADO

SETOR DE EXPANSAO URBANA

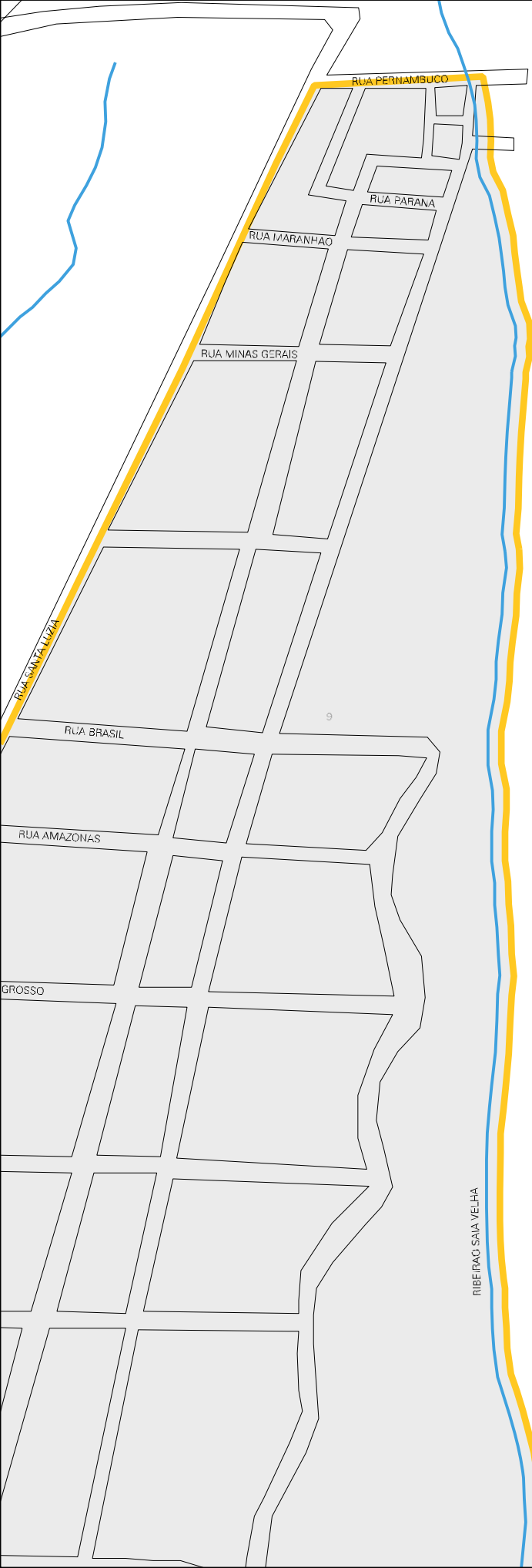
- QD. M
- QD. O
- QD. N
- QD. R
- QD. O
- QD. S
- QD. X
- QD. P
- QD. T
- QD. Z

Map area containing streets RUA D3, RUA D2, RUA D1, RUA G.3, RUA G.2, RUA G.1, RUA D, RUA 25, RUA SAIA VELHA, RUA FLAMBOYANT, RUA JERAZADEIRA, RUA MATO, RUA GOIAS, RUA SANTA CATARINA, RUA PANEMA, BARBATIMAO, RUA DE FERRO, and RUA ARAGUAIA. Landmarks include CENTRO COMERCIAL, FEIRA LIVRE, TRATAMENTO SANITARIO, and CLUBE.

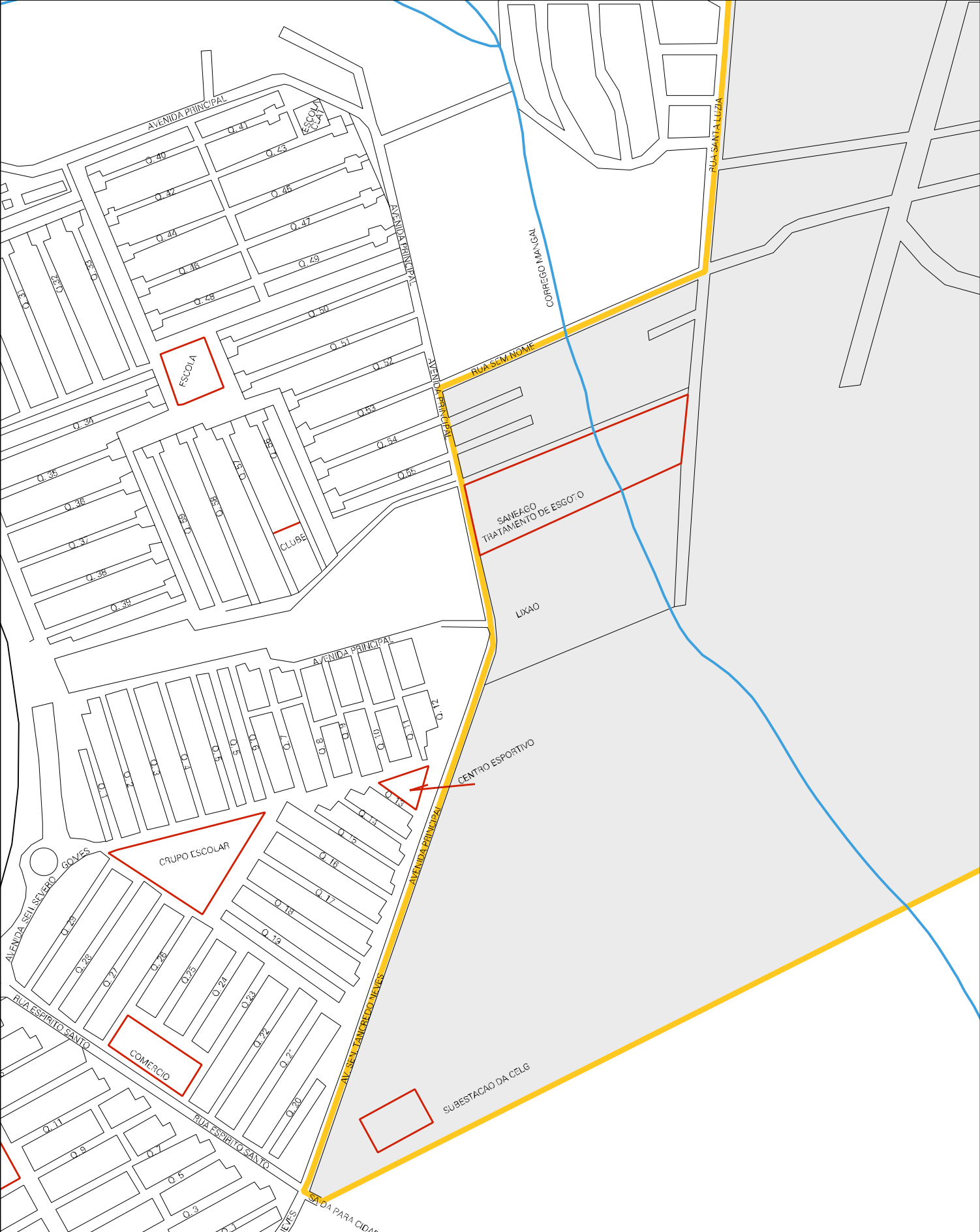
CORREGO MANGAL

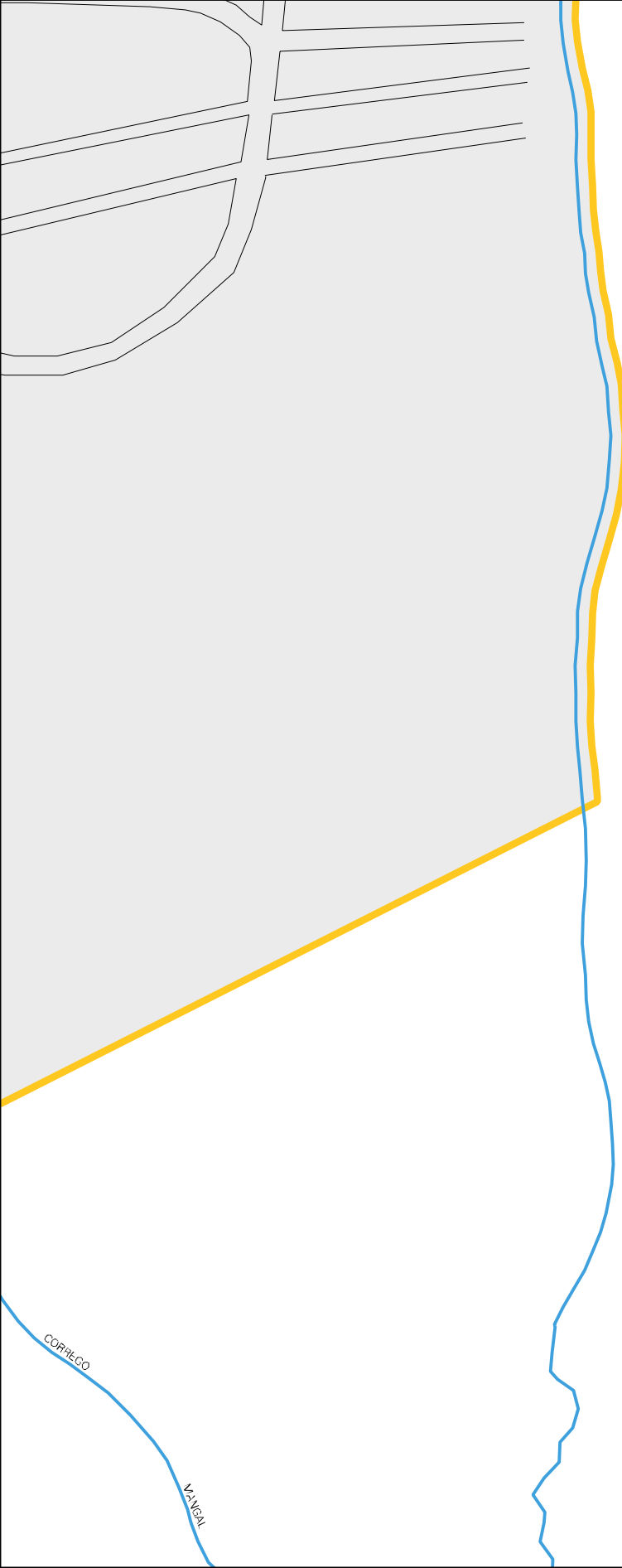
CORREGO PONCADOR

2



RIBEIRAO SAIA VELHA





ESTADO DE GOIAS  
MAPA DE SETOR URBANO - MSU  
ESCALA: 1 : 7314

