

ESTRADA RURAL - 05

CAMINHO VICINAL - 16

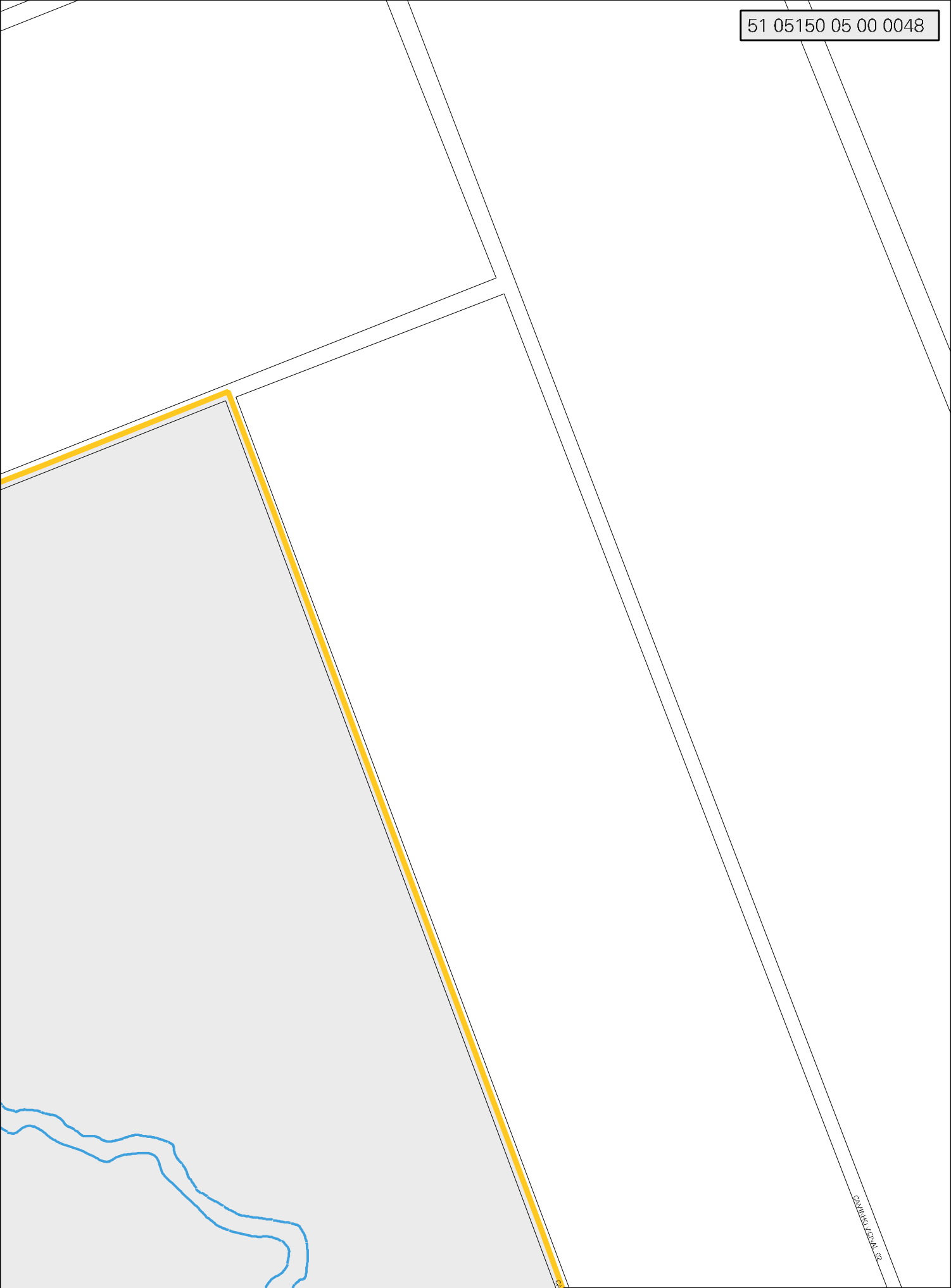
CAMINHO VICINAL - 08

CAMINHO VICINAL - 07

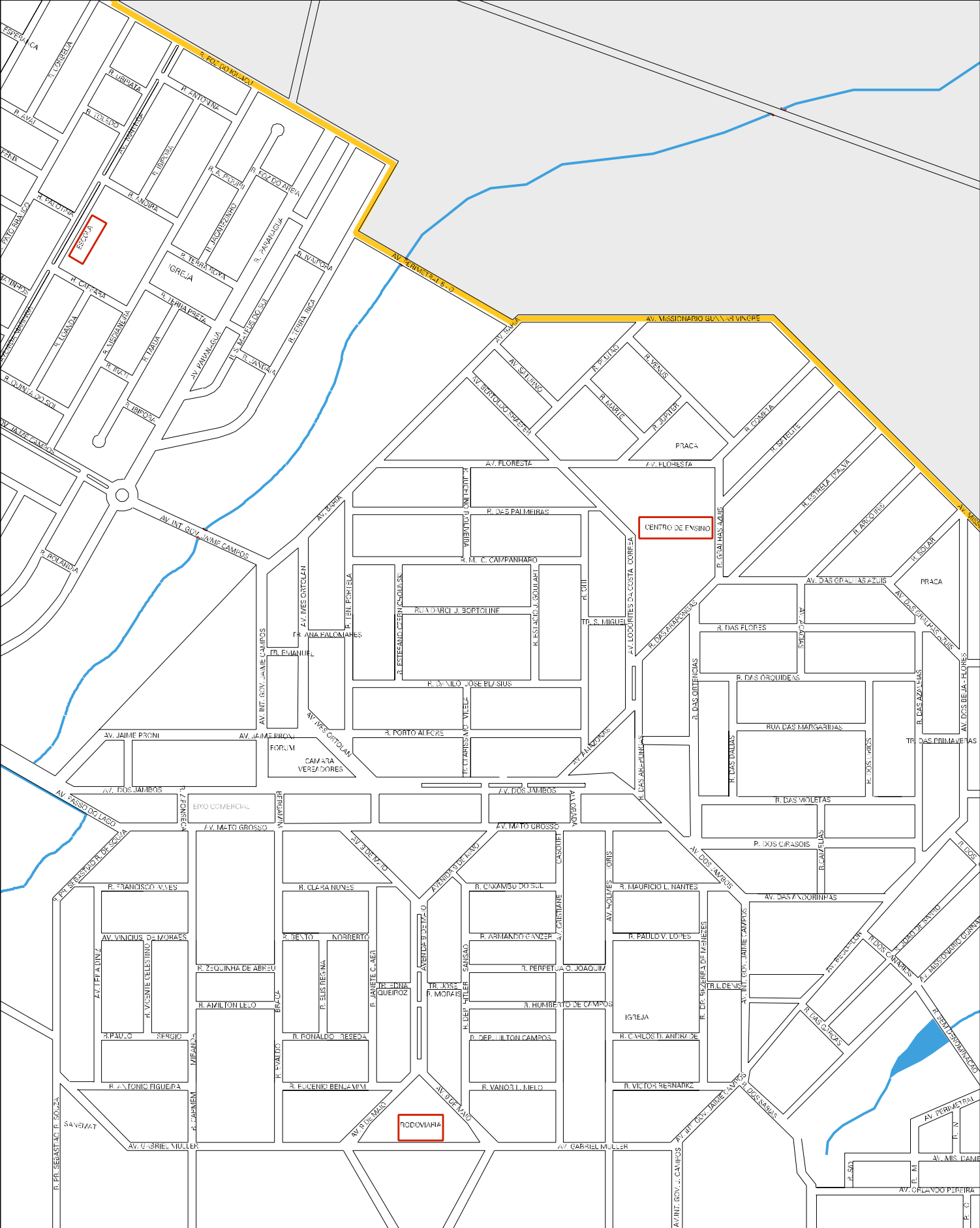
RIO PERDIDO

CAMINHO - 7

R. DA DAQUINHA

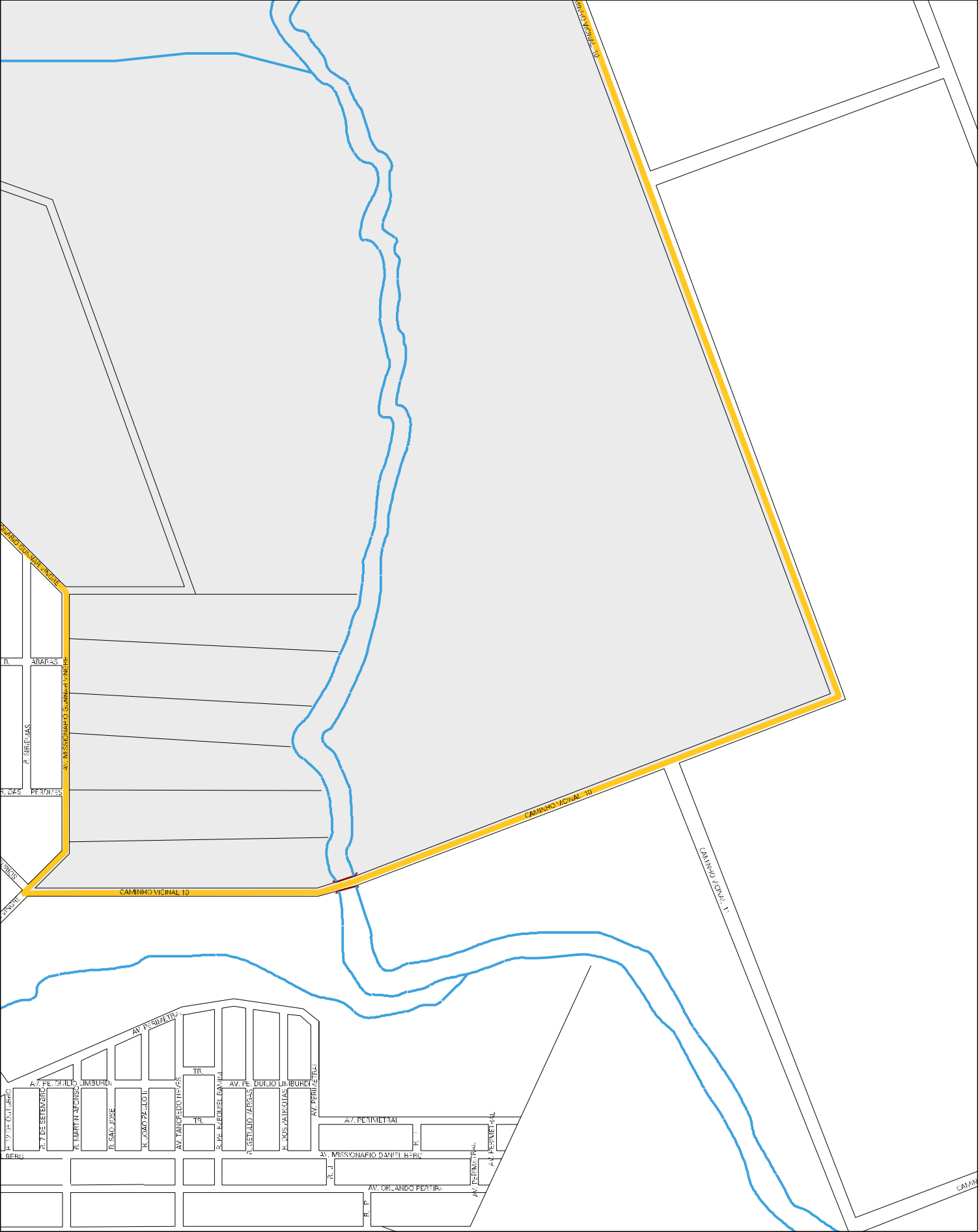


CAMINO L. CAR. 62



CENSO AGROPECUARIO 2006
CONTAGEM DA POPULACAO 2007

MUNICIPIO: 05150 - JUÍNA
 DISTRITO: 05 - JUÍNA
 SUBDISTRITO: 00
 SETOR: 0048 SITUACAO: 10



ESTADO DO MATO GROSSO
MAPA DE SETOR URBANO - MSU
ESCALA: 1 : 9415

