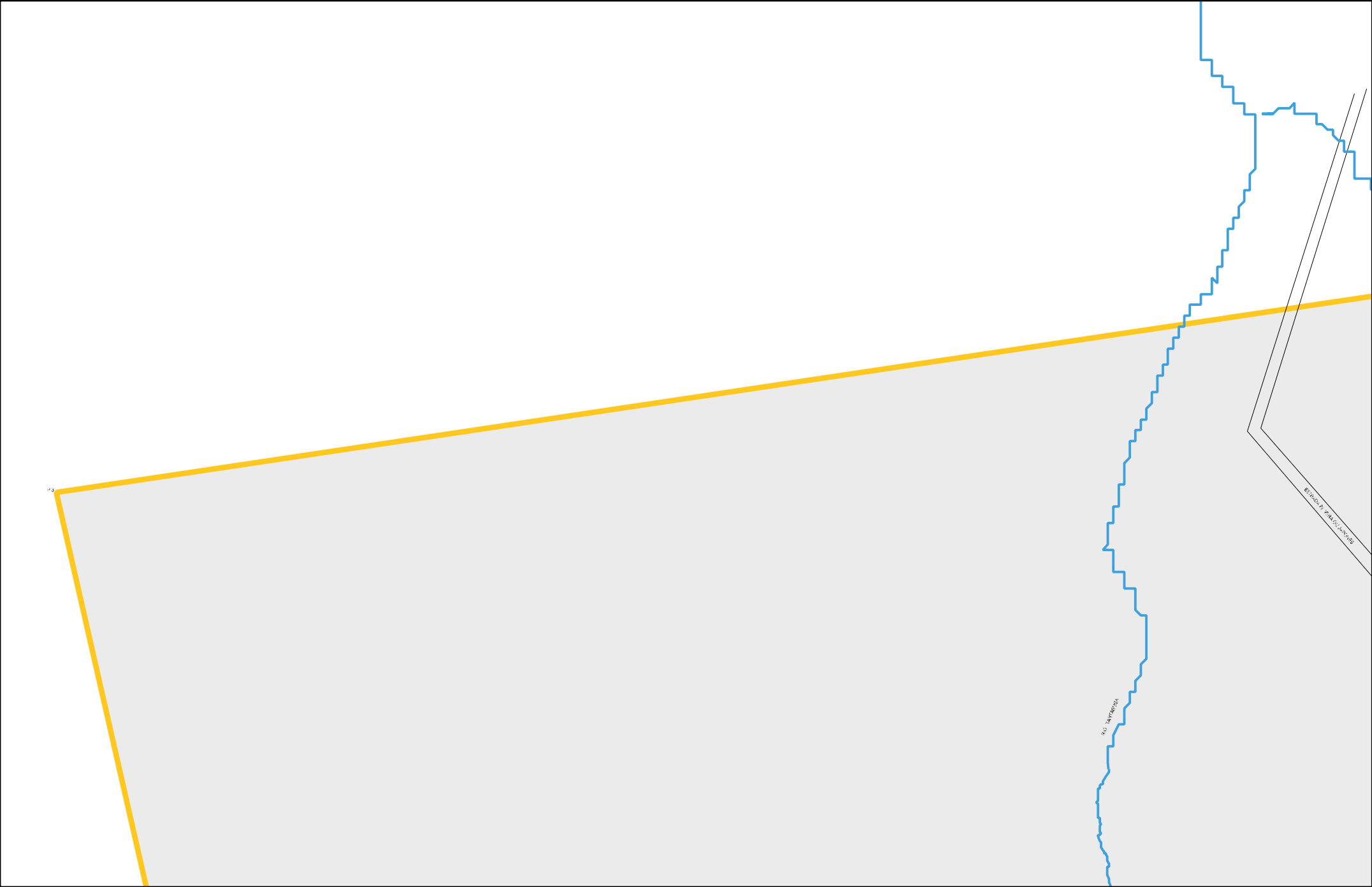



29

10. 14/11/2024

10. 14/11/2024

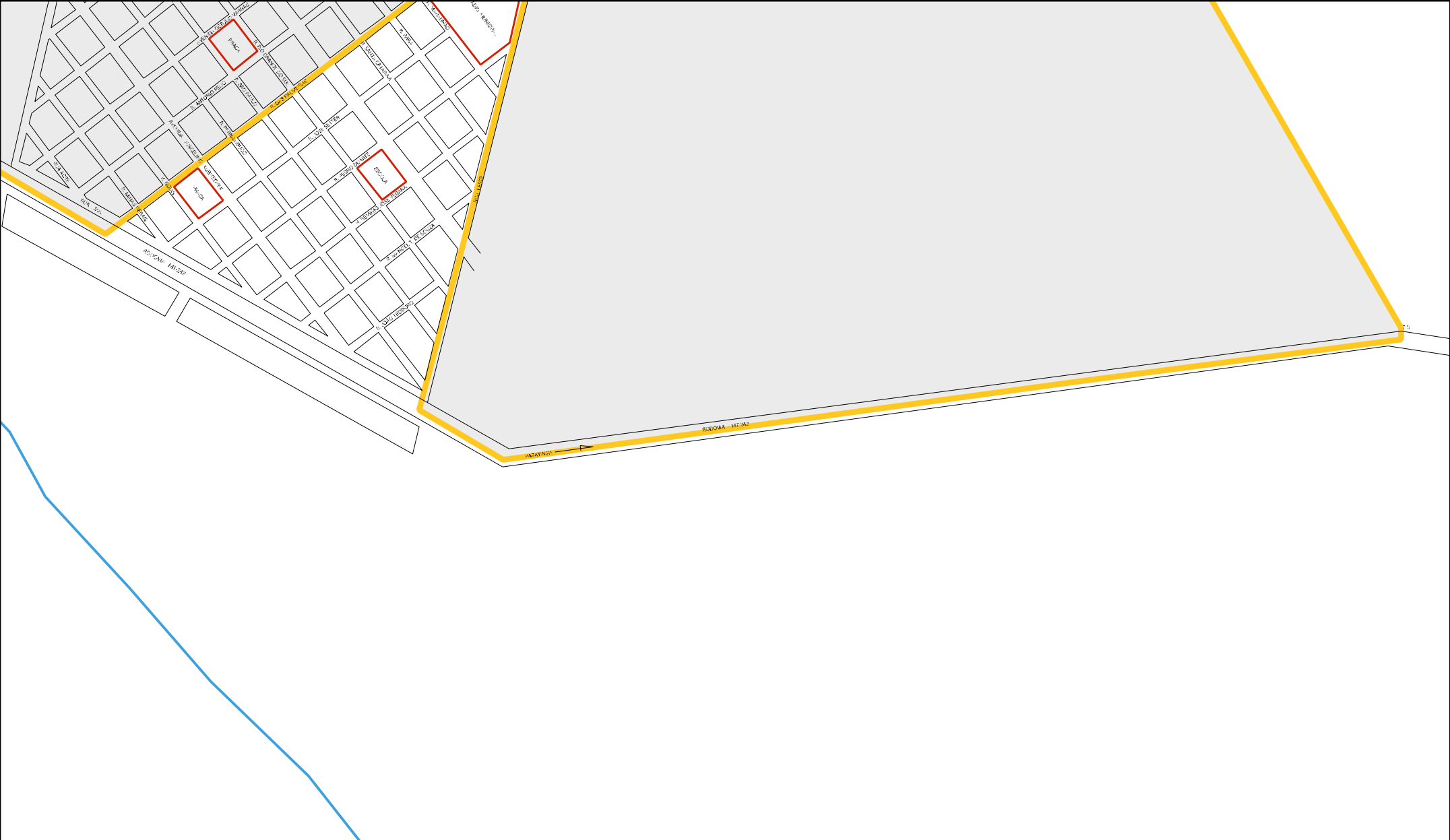






CENSO AGROPECUARIO 2006  
CONTAGEM DA POPULAÇÃO 2007

MUNICIPIO: 06240 - NOVA UBIRATÁ  
DISTRITO: 05 - NOVA UBIRATÁ  
SUBDISTRITO: 00  
SETOR: 0001 SITUACAO: 10



ESTADO DO MATO GROSSO  
MAPA DE SETOR URBANO - MSU  
ESCALA: 1 : 13243

