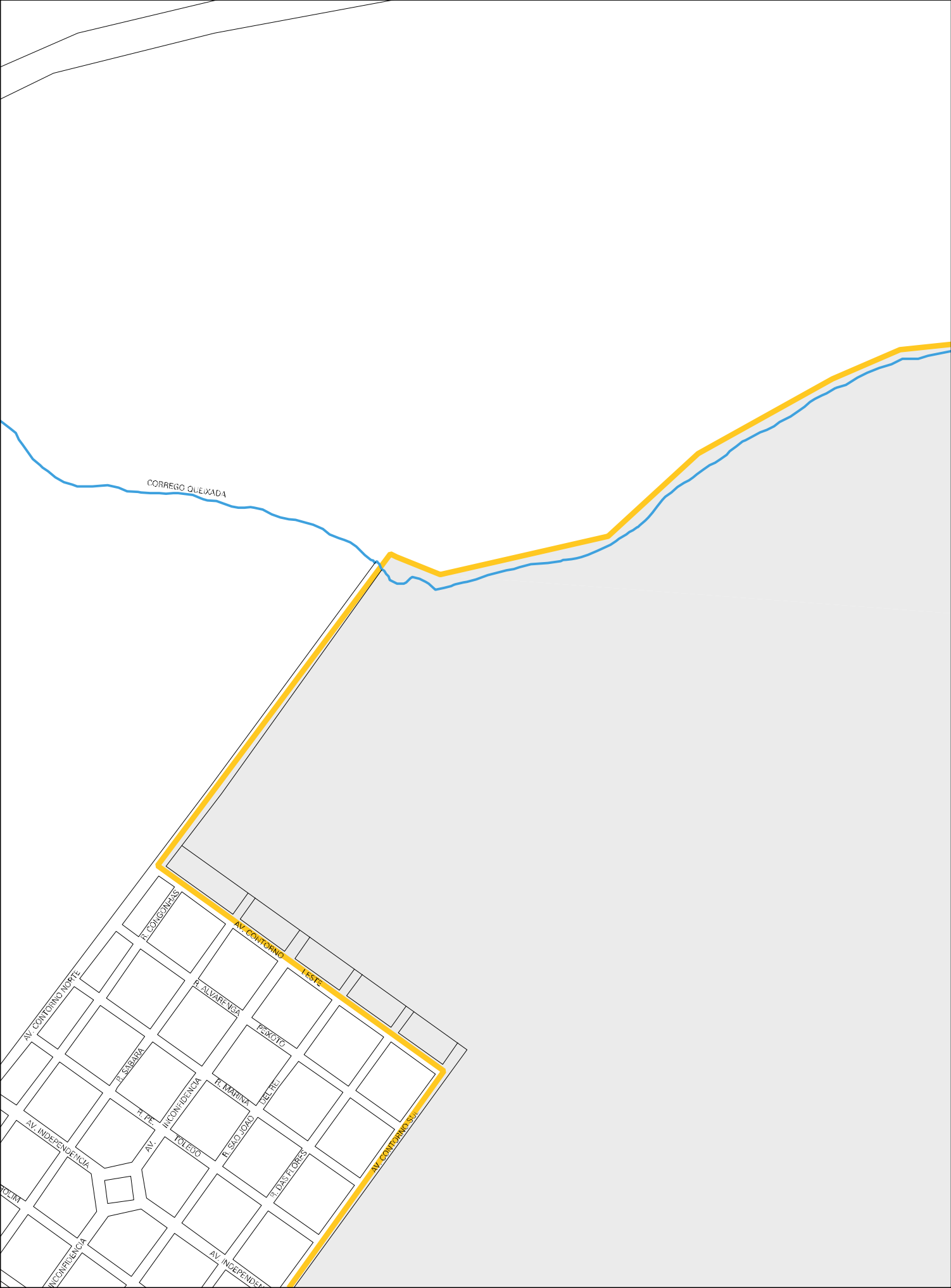
CORREGO QUEIXADA
AV. CONTORNO LESTE
AV. CONTORNO SUL
AV. CONTORNO NORTE
R. CONGONHAS
R. ALVARENGA
PEIXOTO
R. SABARÁ
R. MARINA
LIBERTE
R. PE.
INCONFIDENCIA
AV. INDEPENDENCIA
AV. TOLEDO
R. SÃO JOÃO
R. DAS FLORES
AV. INDEPENDENCIA
INCONFIDENCIA

51 07602 05 00 0132

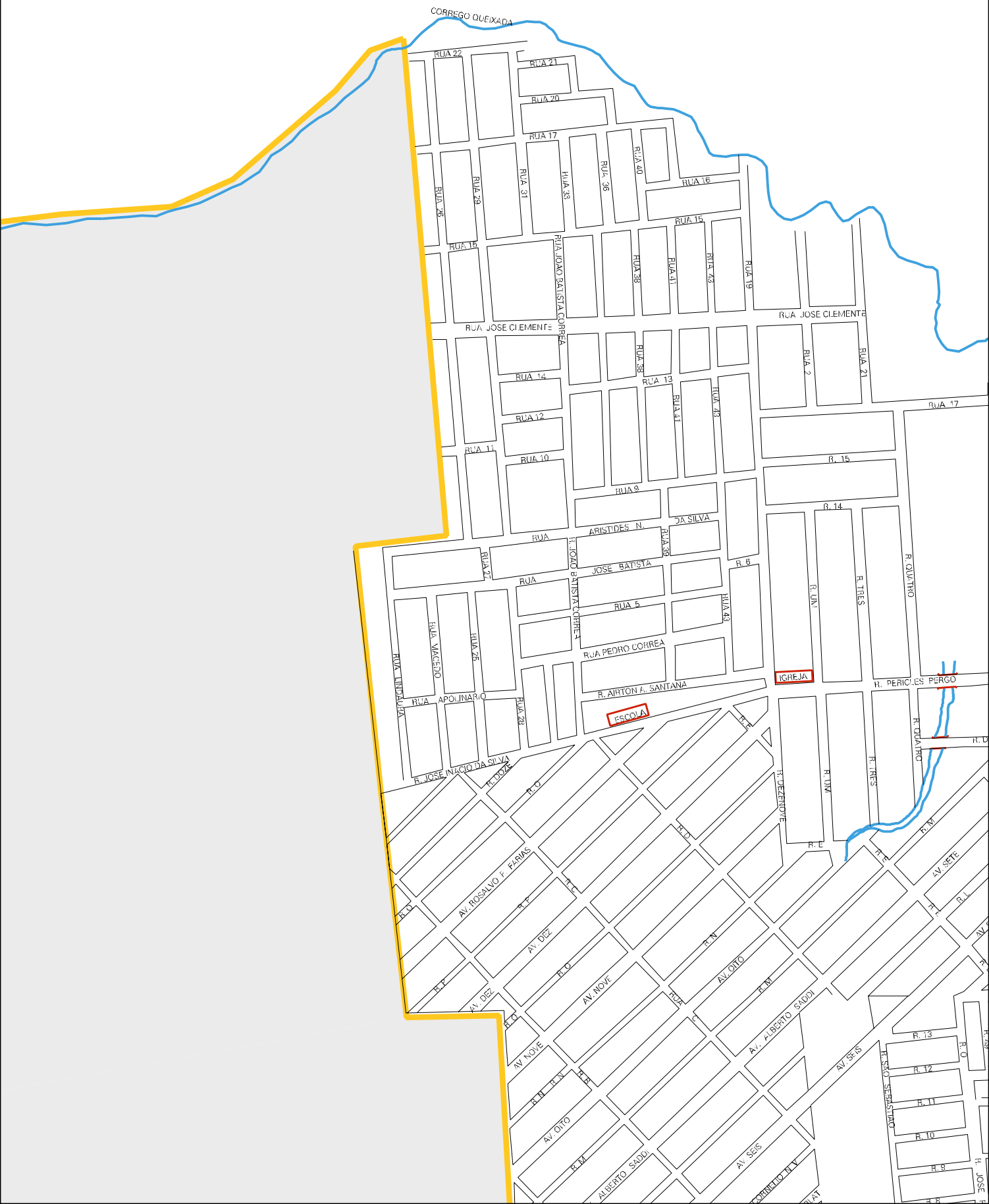

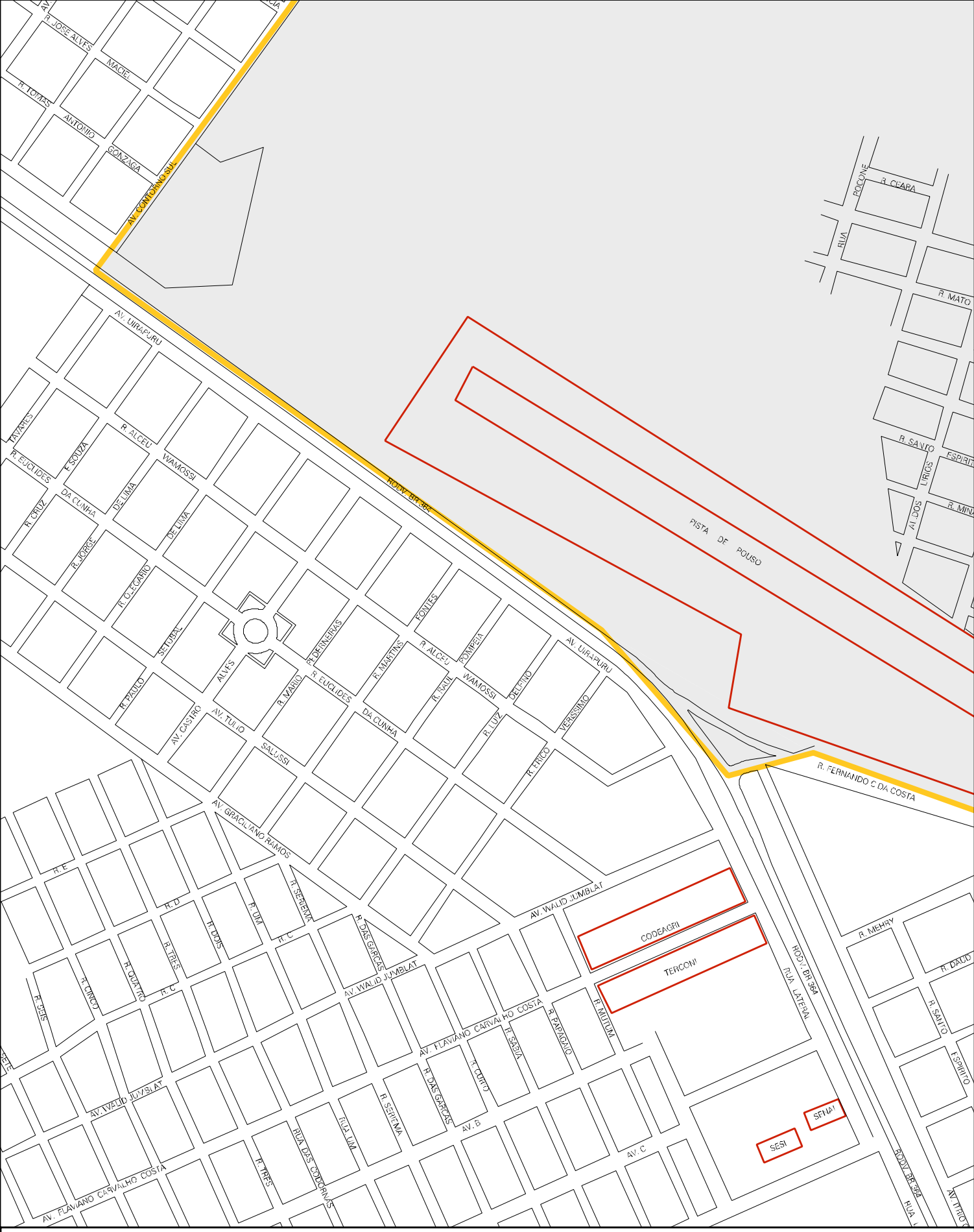

CENSO AGROPECUÁRIO 2006
CONTAGEM DA POPULAÇÃO 2007

MUNICIPIO: 07602 - RONDONÓPOLIS
DISTRITO: 05 - RONDONÓPOLIS
SUBDISTRITO: 00
SETOR: 0132 SITUACAO: 10

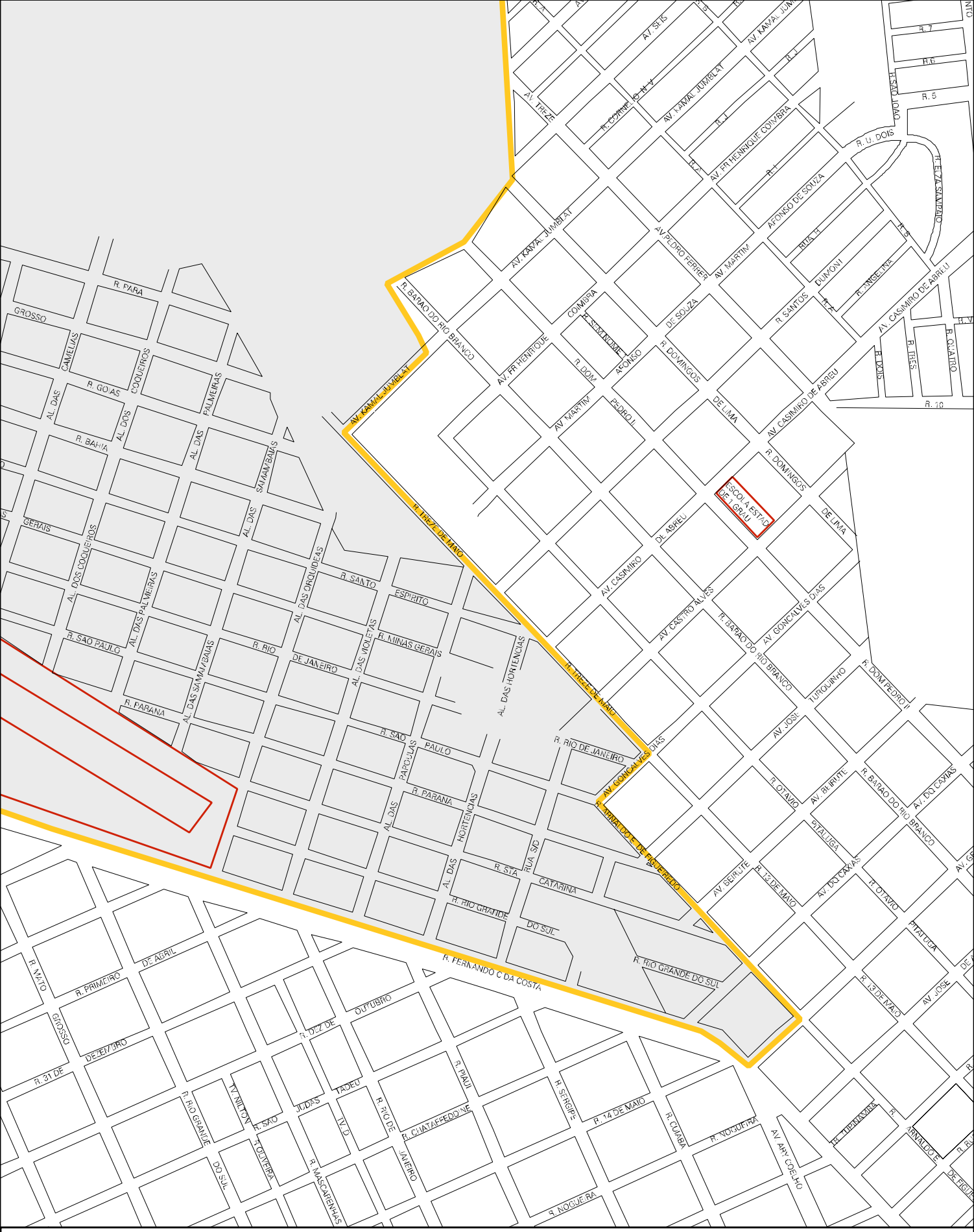

ESTADO DO MATO GROSSO

MAPA DE SETOR URBANO - MSU

ESCALA: 1 : 7927

N
O E
S