

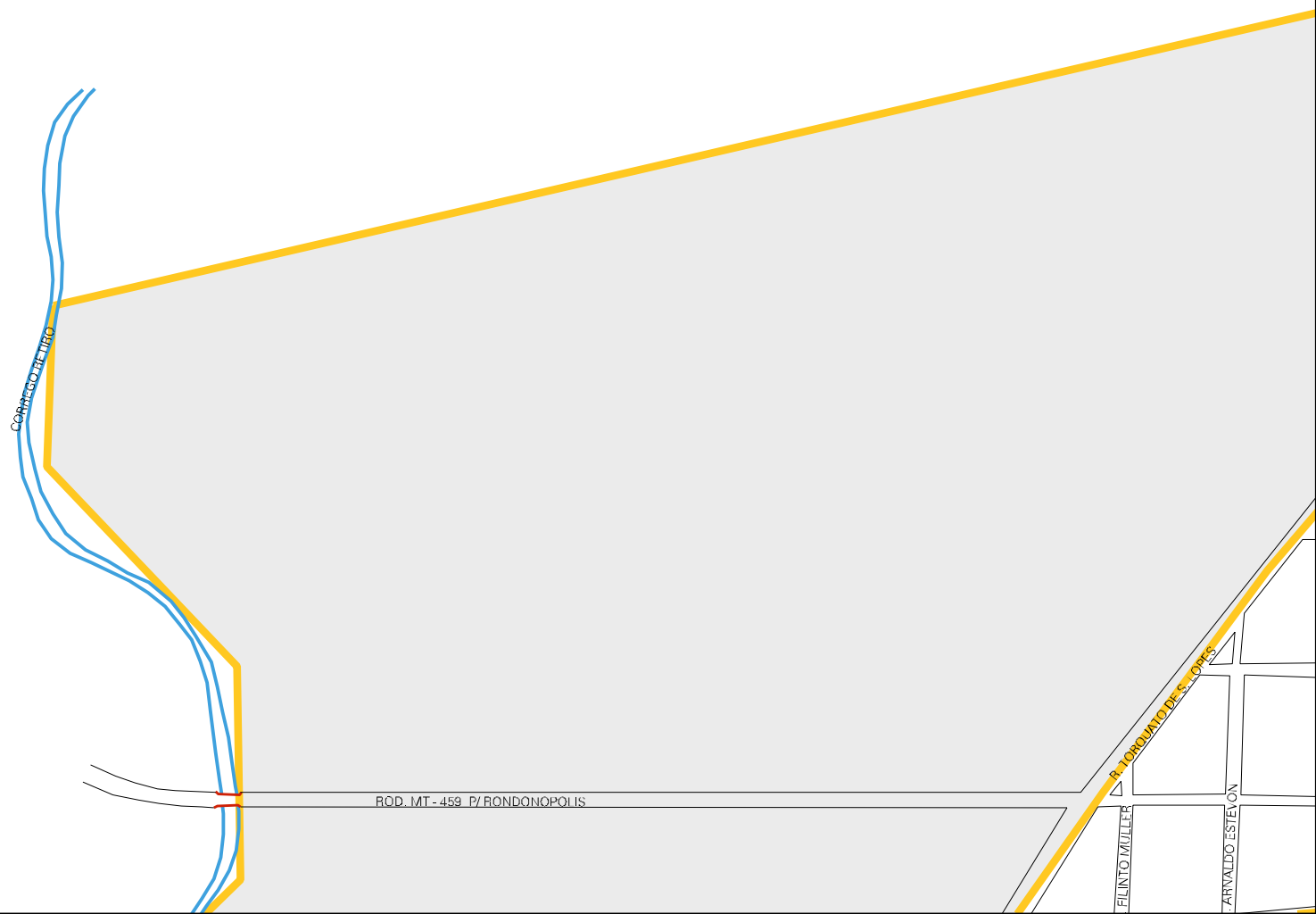
CORRISO PEIRO

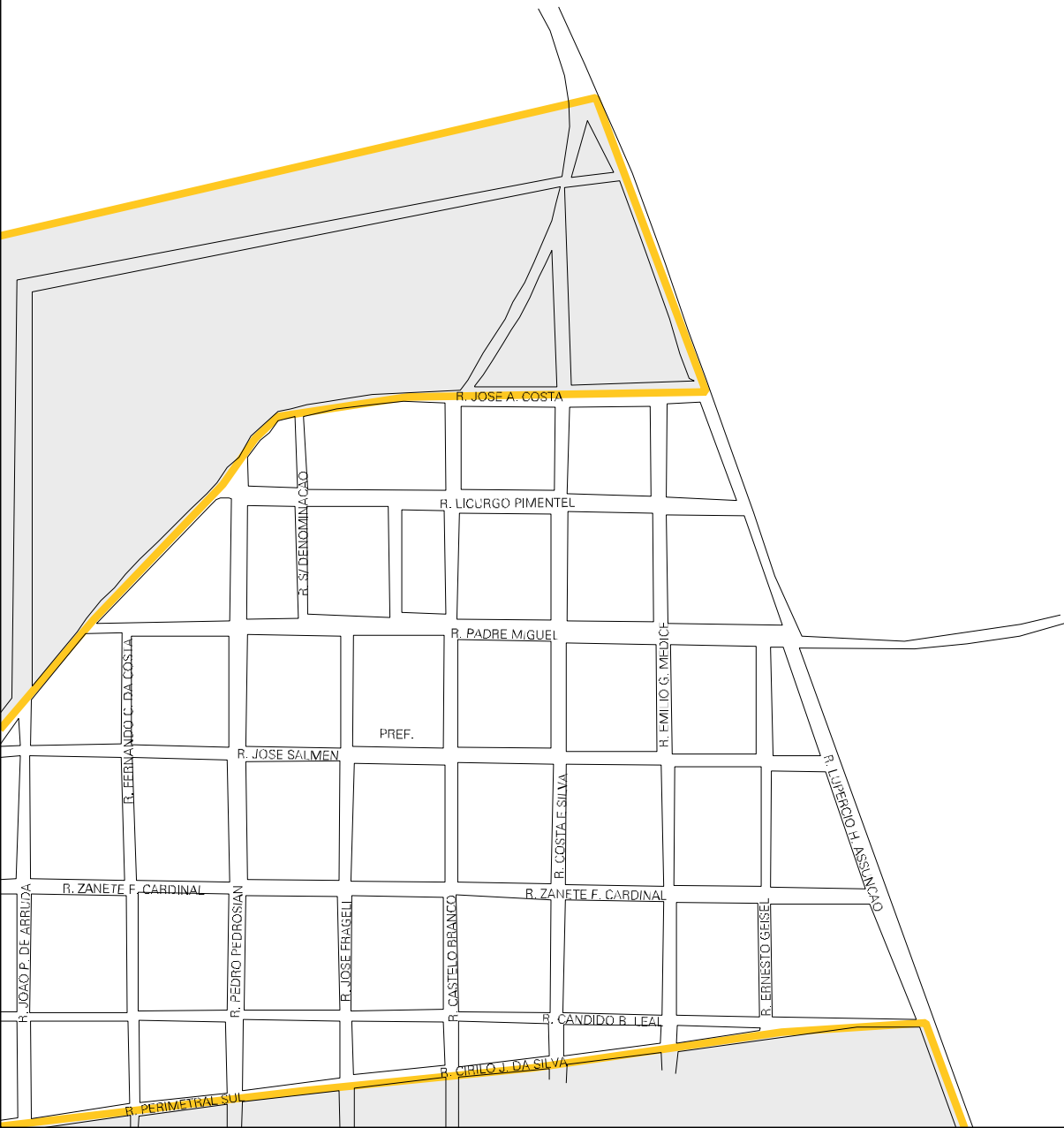
ROD. MT-459 P/ RONDONÓPOLIS

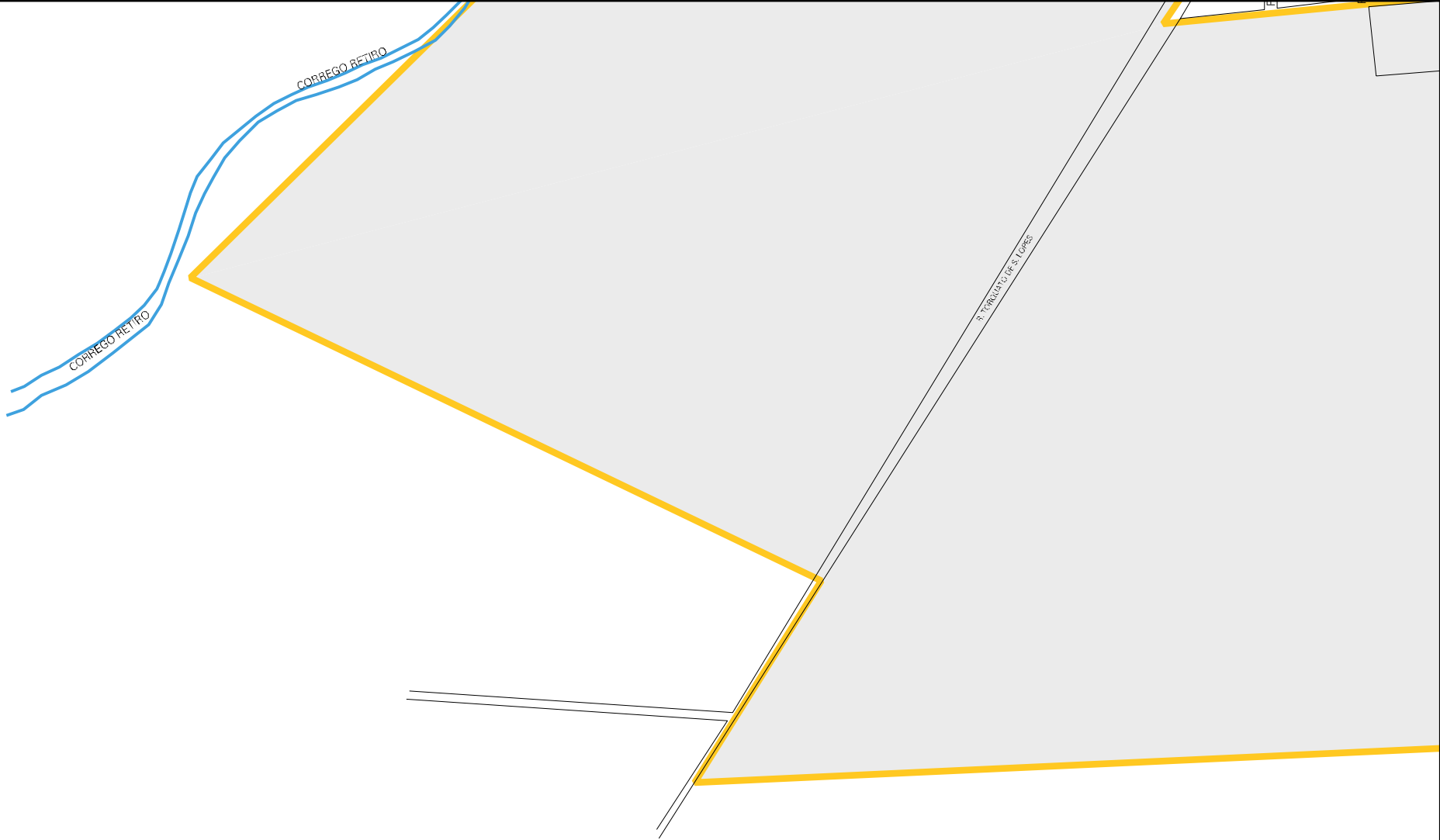
R. TORQUATO DE S. LOPES

FILINTO MULLER

ARVALDO ESTEVAN







CENSO AGROPECUARIO 2006
CONTAGEM DA POPULAÇÃO 2007

MUNICIPIO: 07297 - SÃO JOSÉ DO POVO
DISTRITO: 05 - SÃO JOSÉ DO POVO
SUBDISTRITO: 00
SETOR: 0003 SITUACAO: 20



ESTADO DO MATO GROSSO
MAPA DE SETOR URBANO - MSU
ESCALA: 1 : 6875

