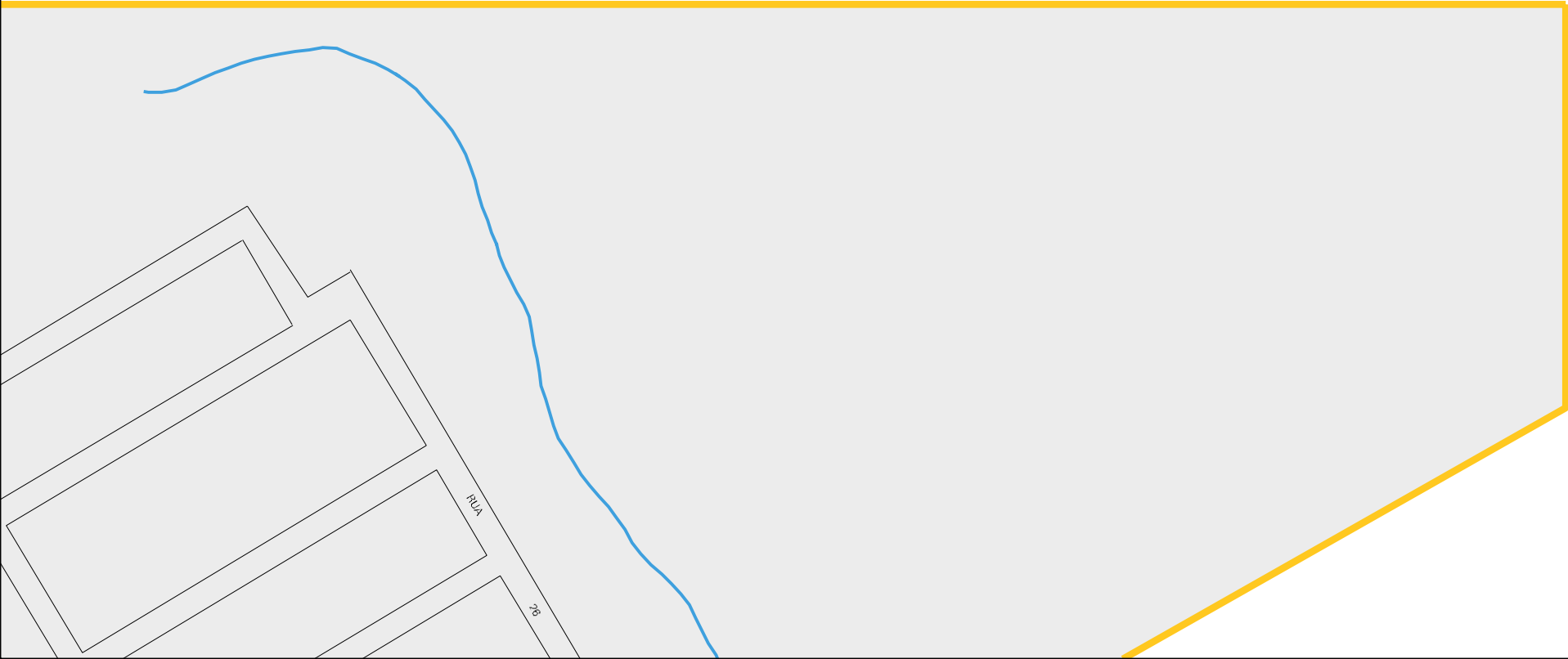
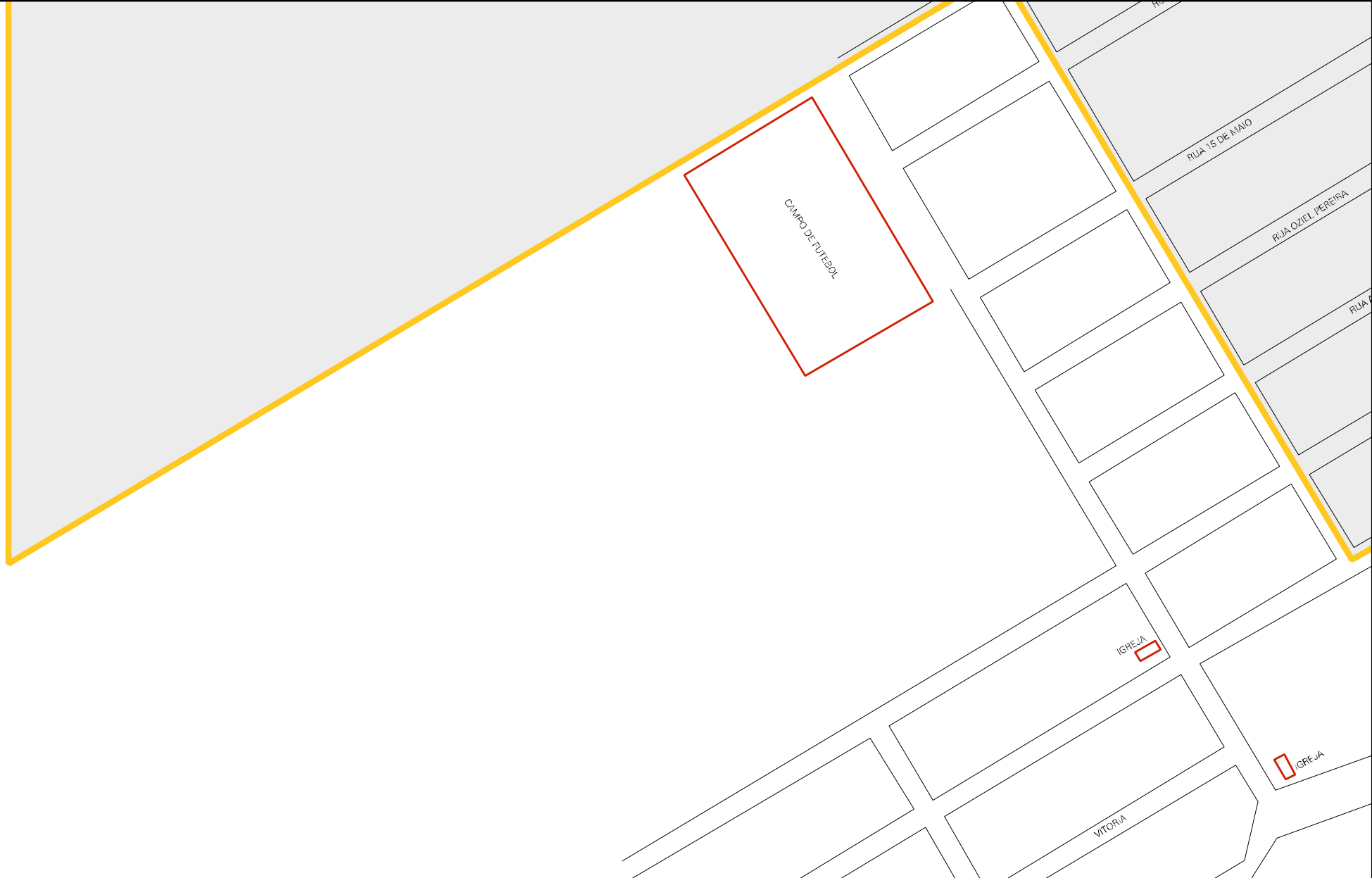


RUA BRASIL

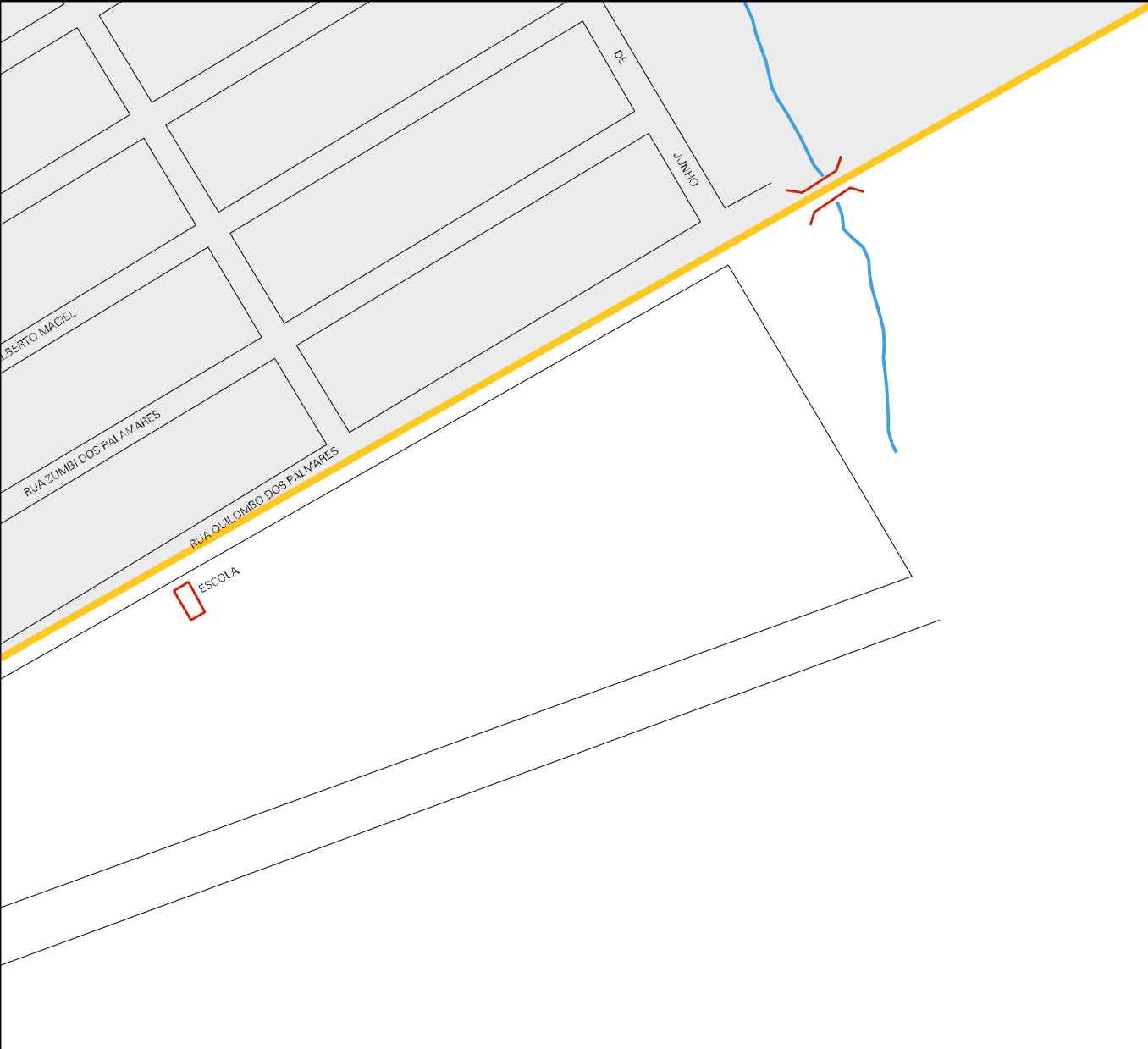
RUA ANTONIO CONSELHEIRO





CENSO AGROPECUARIO 2006
CONTAGEM DA POPULAÇÃO 2007

MUNICIPIO: 05536 - PARAUPEBAS
DISTRITO: 05 - PARAUPEBAS
SUBDISTRITO: 00
SETOR: 0087 SITUACAO: 50
AGLOM. RURAL: 00018 - PALMARES II



ESTADO DO PARA
MAPA DE SETOR URBANO - MSU
ESCALA: 1 : 3740

