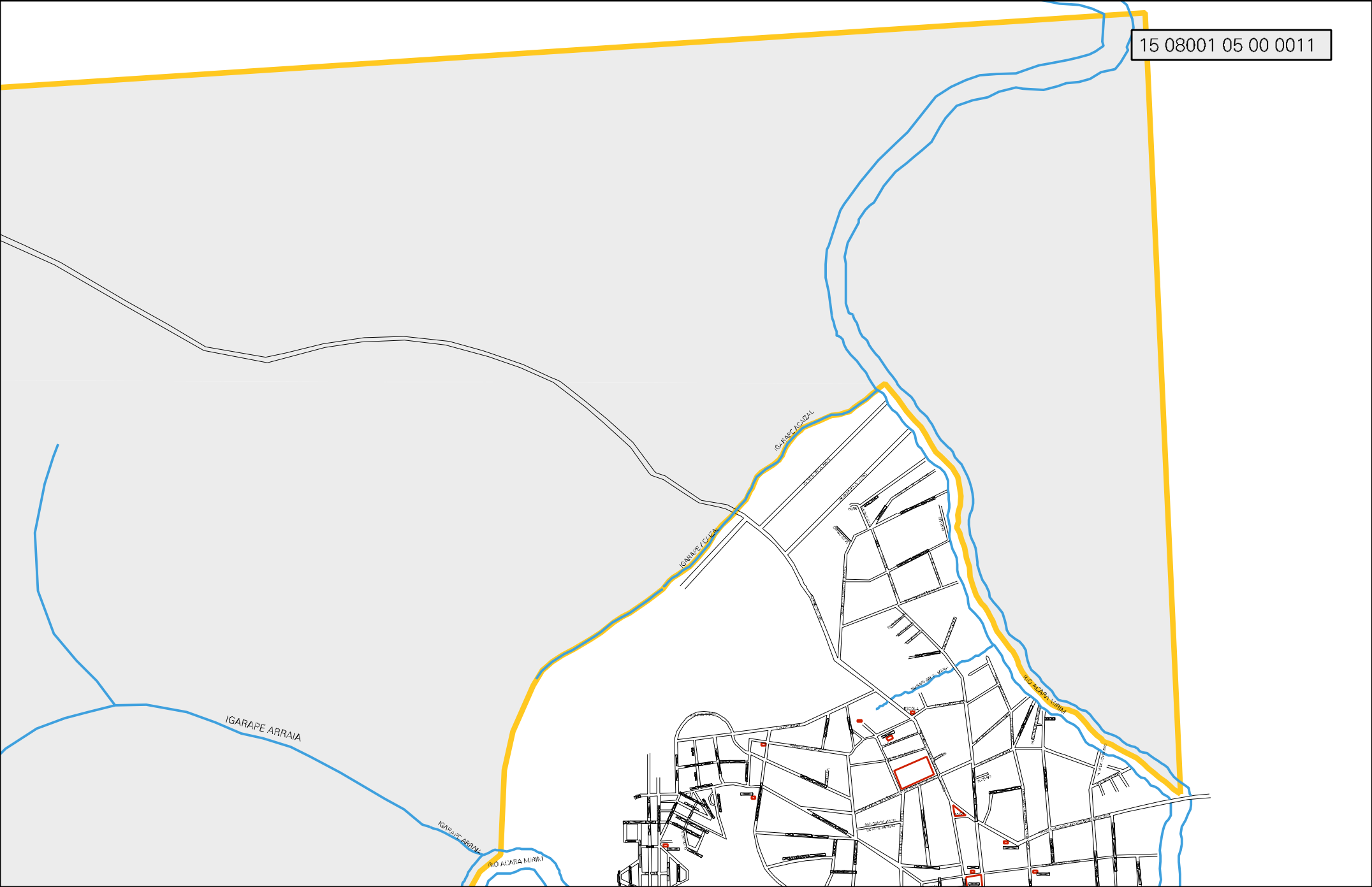
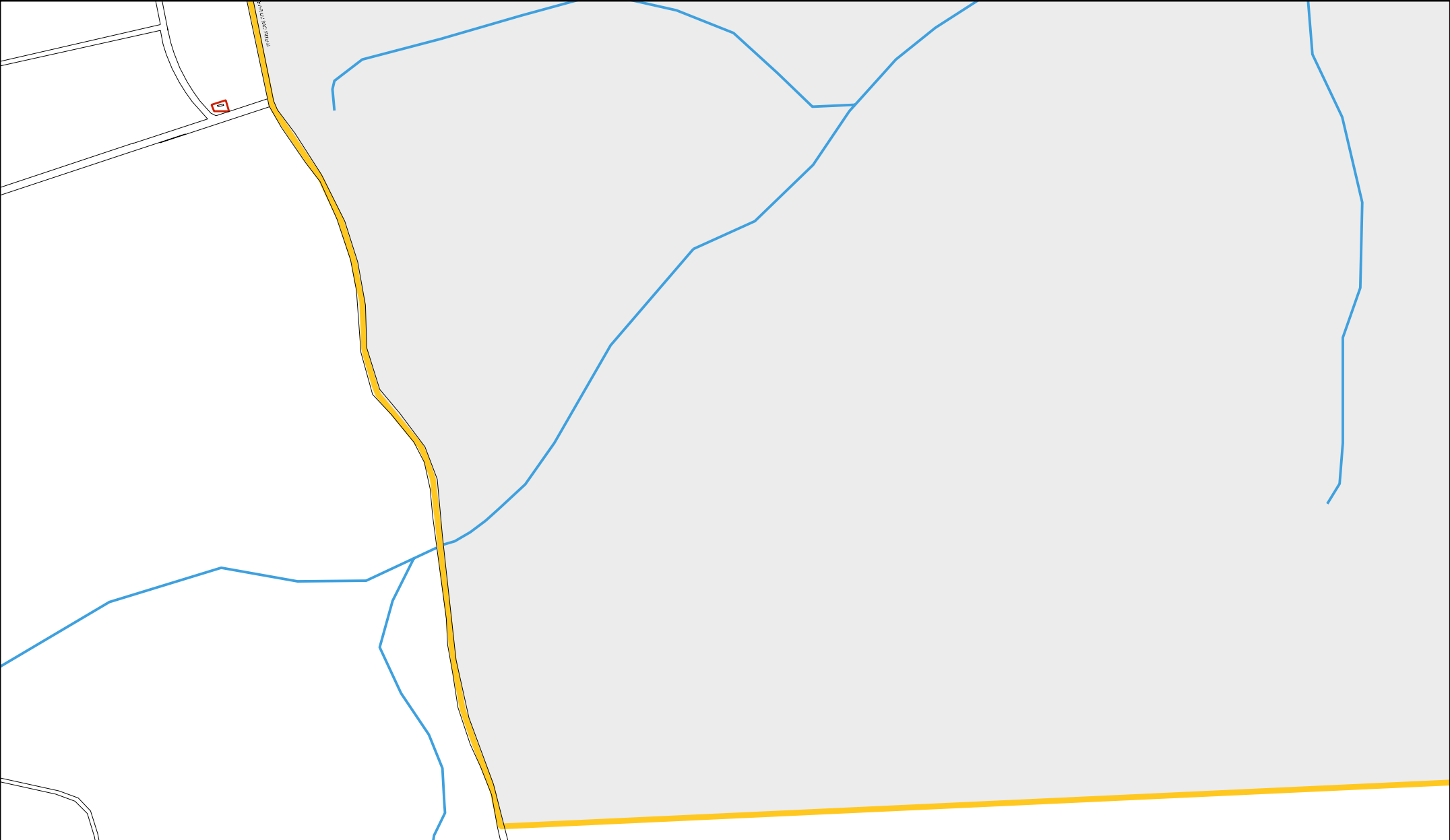




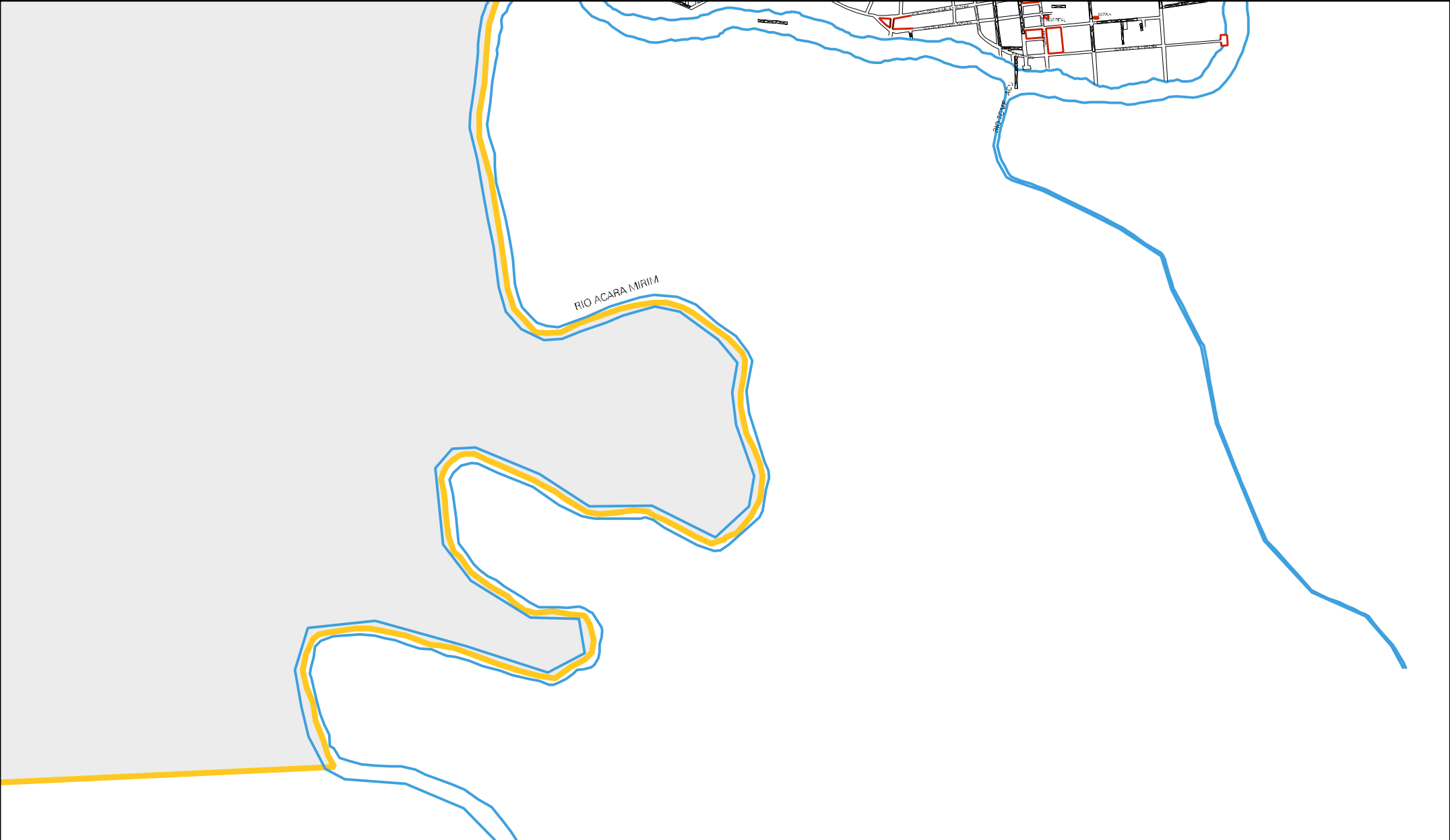
15 08001 05 00 0011





CENSO AGROPECUARIO 2006
CONTAGEM DA POPULAÇÃO 2007

MUNICIPIO: 08001 - TOMÉ-AÇU
DISTRITO: 05 - TOMÉ-AÇU
SUBDISTRITO: 00
SETOR: 0011 SITUACAO: 10



RIO ACARA MIRIM

ESTADO DO PARA
MAPA DE SETOR URBANO - MSU
ESCALA: 1 : 19445

