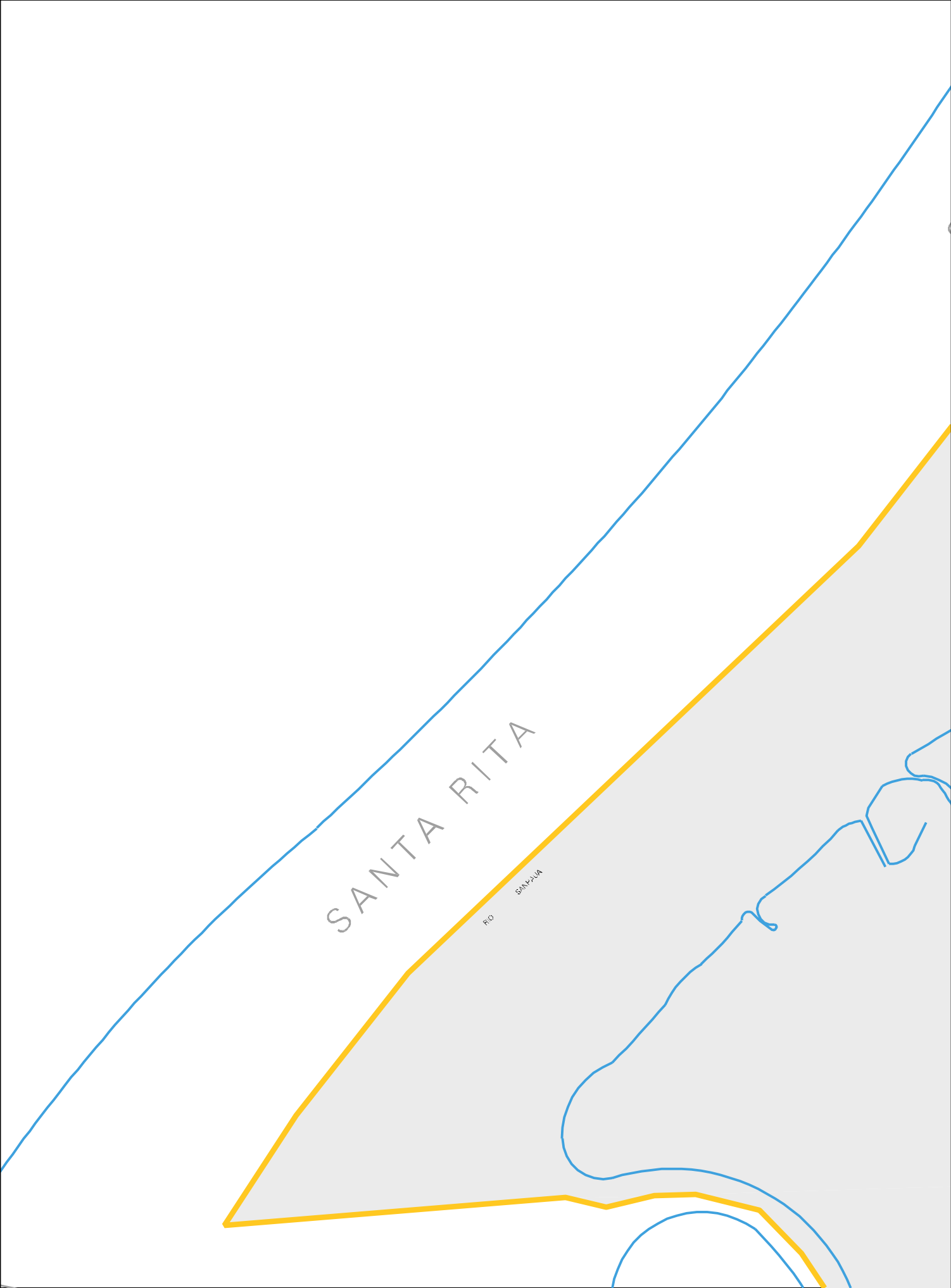
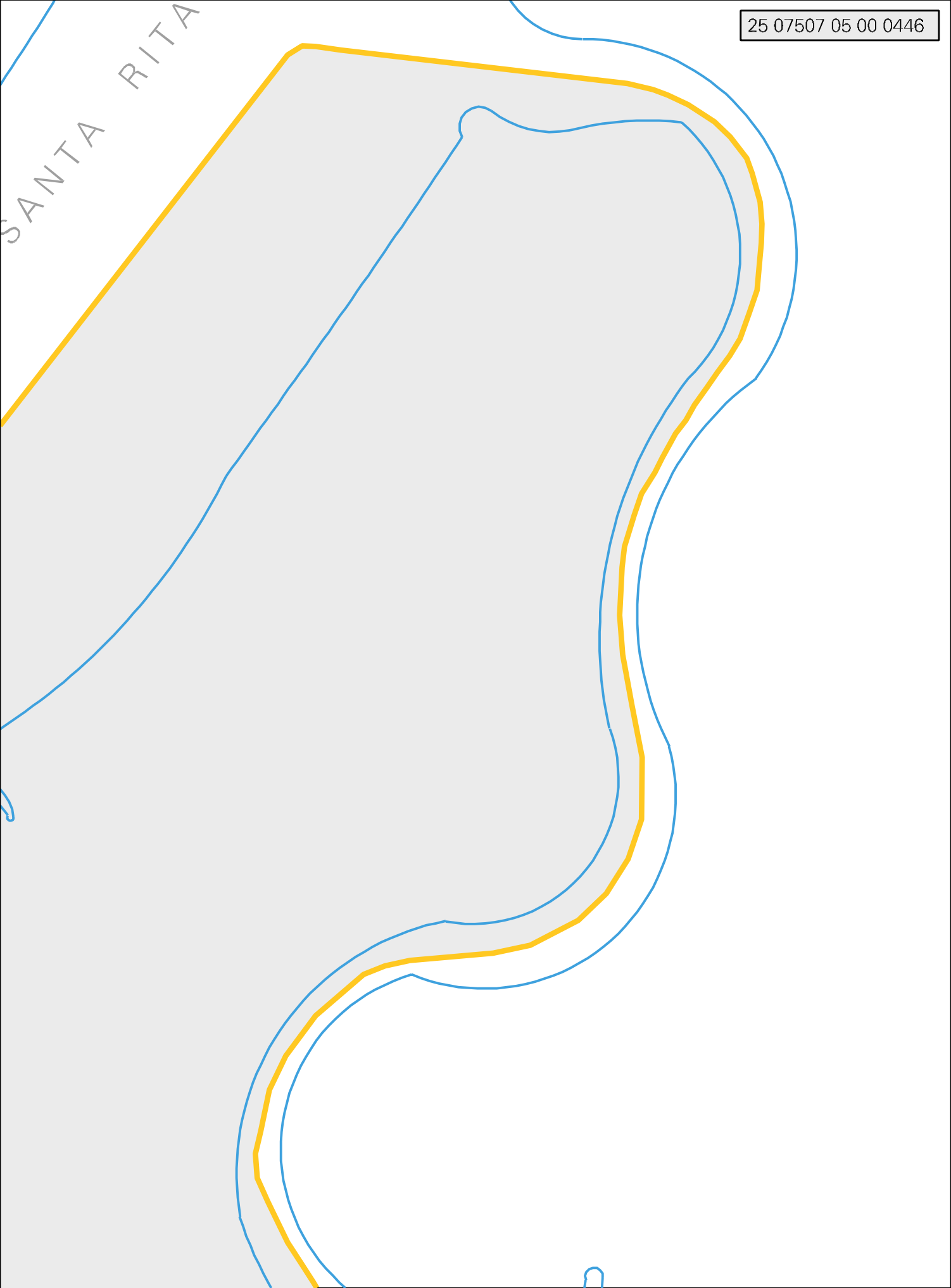


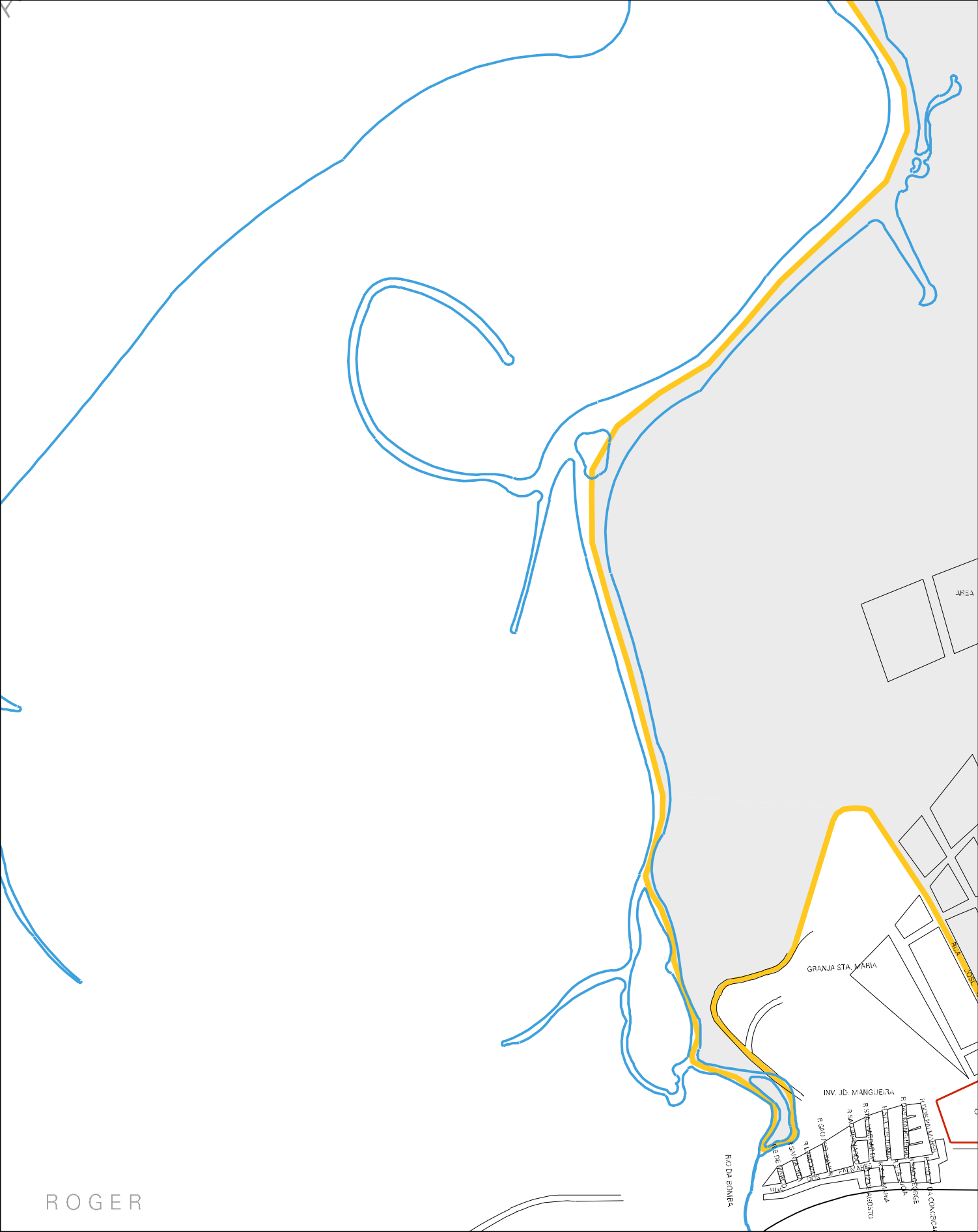
SANTA RITA

FIG. 5012-1/4



SANTA RITA





ROGER



CENSO AGROPECUARIO 2006
CONTAGEM DA POPULAÇÃO 2007

MUNICIPIO: 07507 - JOÃO PESSOA
DISTRITO: 05 - JOÃO PESSOA
SUBDISTRITO: 00
SETOR: 0446 SITUAÇÃO: 10
BAIRRO: 004 - ALTO DO CÉU

CABEDELO

ALTO DO CEU



ESTADO DA PARAIBA
 MAPA DE SETOR URBANO - MSU
 ESCALA: 1 : 8977

