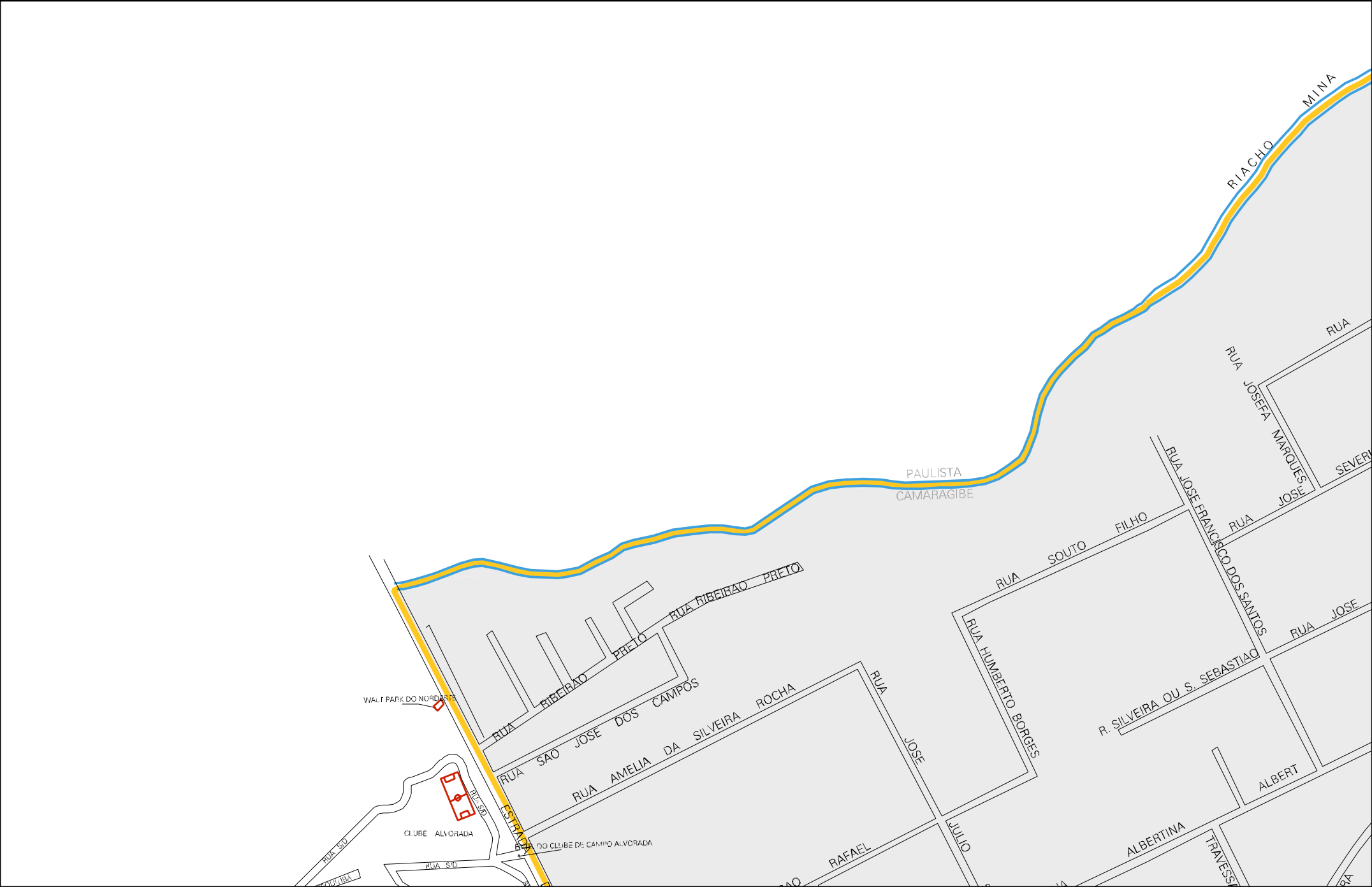
RIACHO MINA
PAULISTA
CAMARAGIBE
RUA JOSEFA MARQUES
RUA JOSE FRANCISCO DOS SANTOS
RUA SOUTO FILHO
RUA HUMBERTO BORGES
R. SILVEIRA OU S. SEBASTIAO
ALBERT
ALBERTINA
TRAVESSA
RUA JULIO
RUA JOSE
RUA RAFAEL
RUA AMELIA DA SILVEIRA ROCHA
RUA SAO JOSE DOS CAMPOS
RUA RIBEIRAO PRETO
RUA RIBEIRAO PRETO
WALT PARK DO NORDESTE
ESTRADA DO CLUBE DE CAMPO ALVORADA
CLUBE ALVORADA
RUA S/D
RUA S/D
RUA S/D

26 03454 05 00 0069

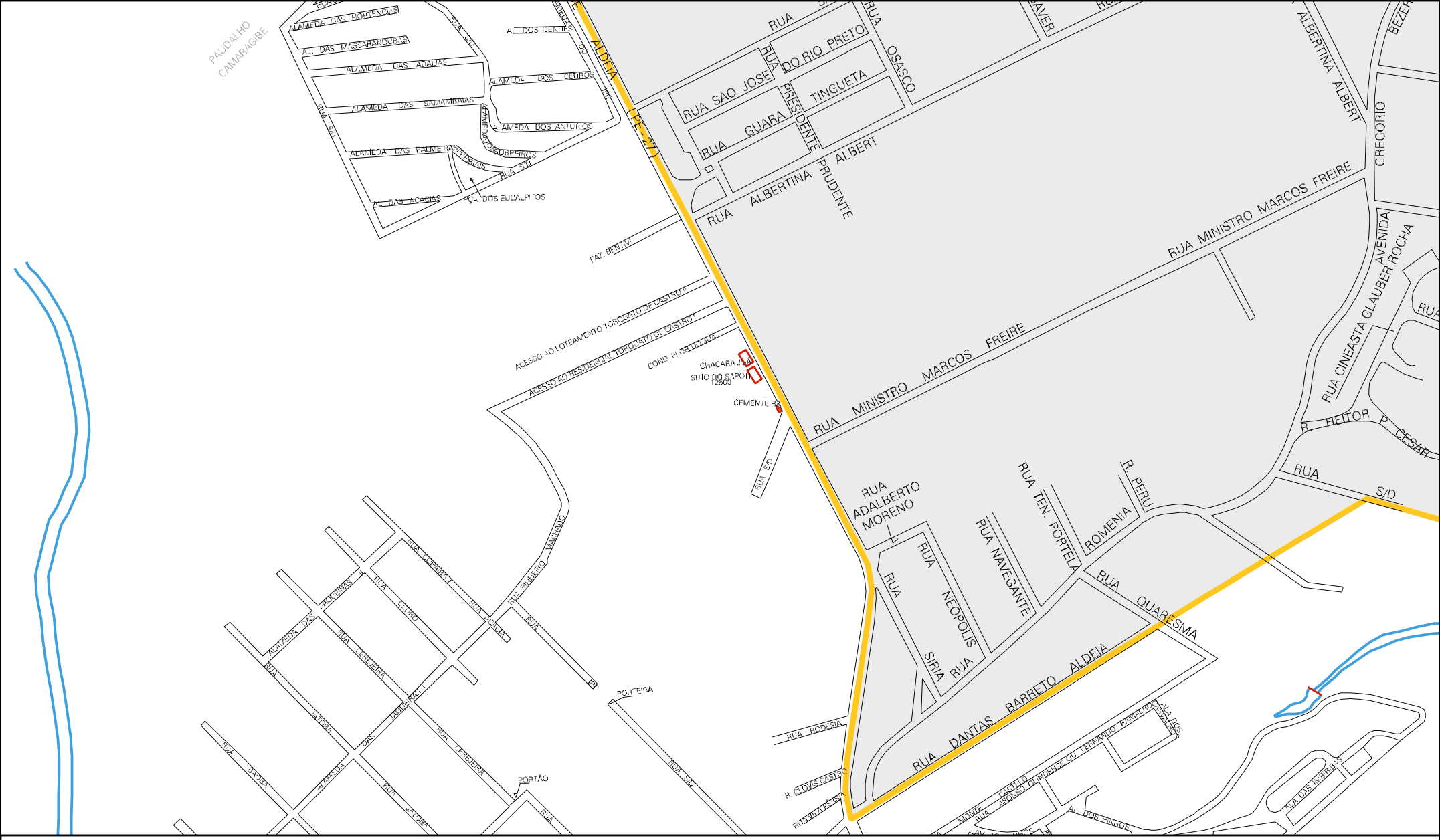

CENSO AGROPECUARIO 2006
CONTAGEM DA POPULAÇÃO 2007

MUNICIPIO: 03454 - CAMARAGIBE
DISTRITO: 05 - CAMARAGIBE
SUBDISTRITO: 00
SETOR: 0069 SITUACAO: 10

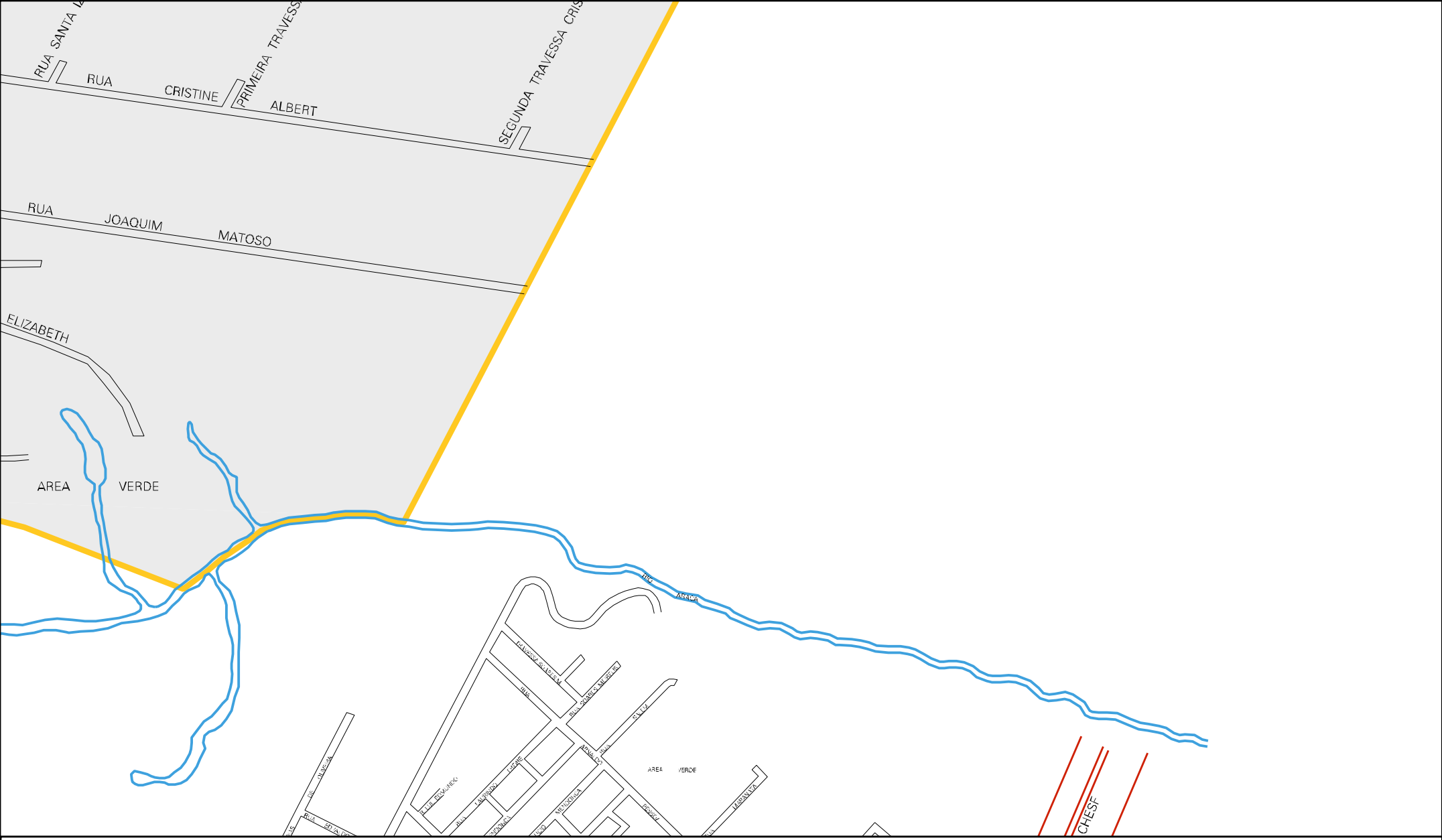

ESTADO DE PERNAMBUCO

MAPA DE SETOR URBANO - MSU

ESCALA: 1 : 7875

N
O E
S