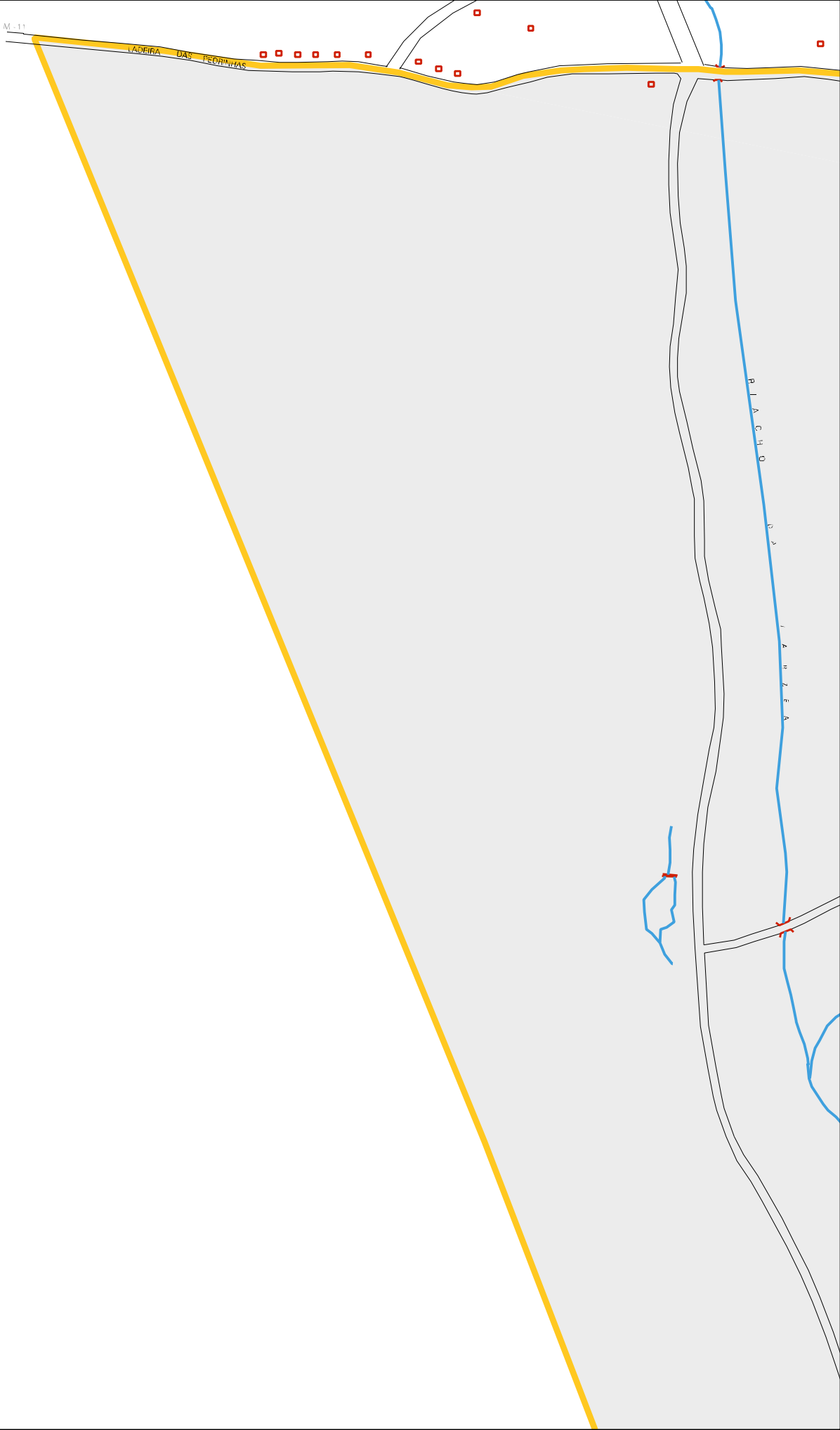


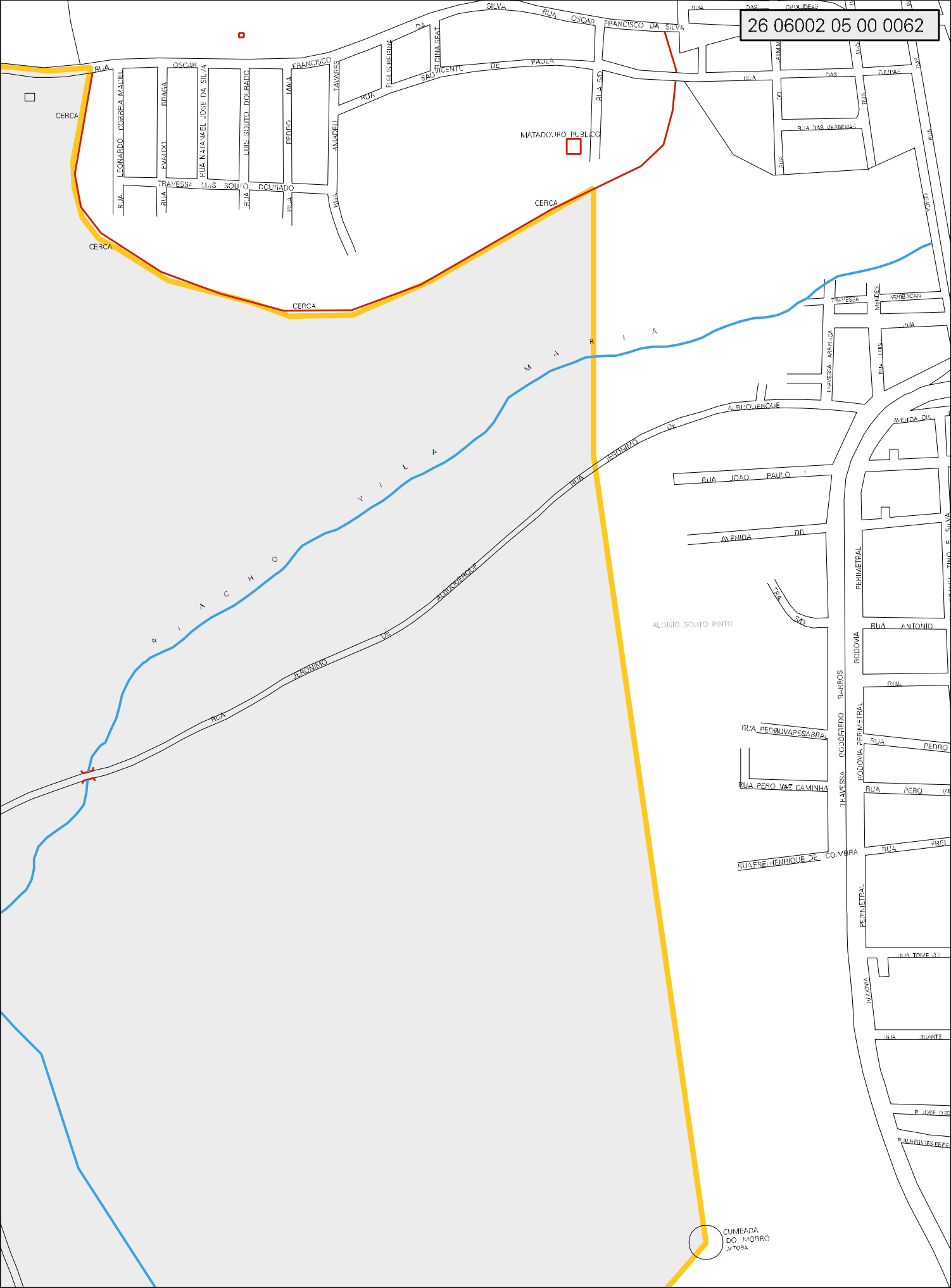
M. 11

LADIRIA DAS PEDRINHAS

R I A C H O
L A N Z E A



26 06002 05 00 0062



MATADOURO PUBLICO

CERCA

CERCA

R I A
V I L A

RUA PERISSIVO DE
ALOSIO SOUTO PINTO

RUA JOAO PAULO I

AVENIDA DE

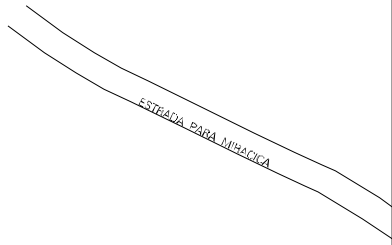

RUA SD

RUA PEDROVAPEGARIAL

RUA PEDRO VAZ CAMINHA

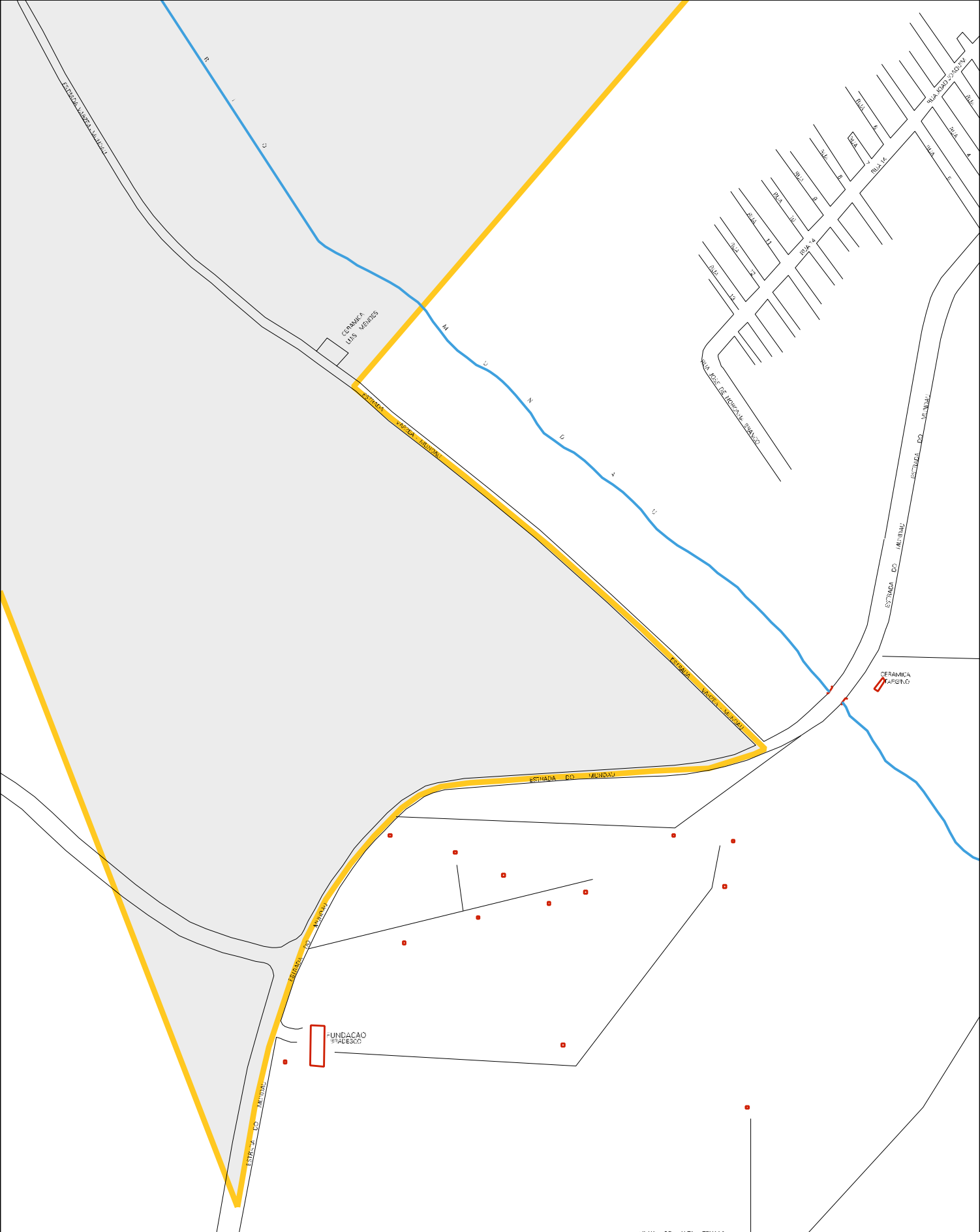
RUA FRENHIQUE DE COVREIRA

CUMEADA DO MORRO JUTOBA



ESTRADA PARA MIRACICA





ESTADO DE PERNAMBUCO
MAPA DE SETOR URBANO - MSU
ESCALA: 1 : 8792

