

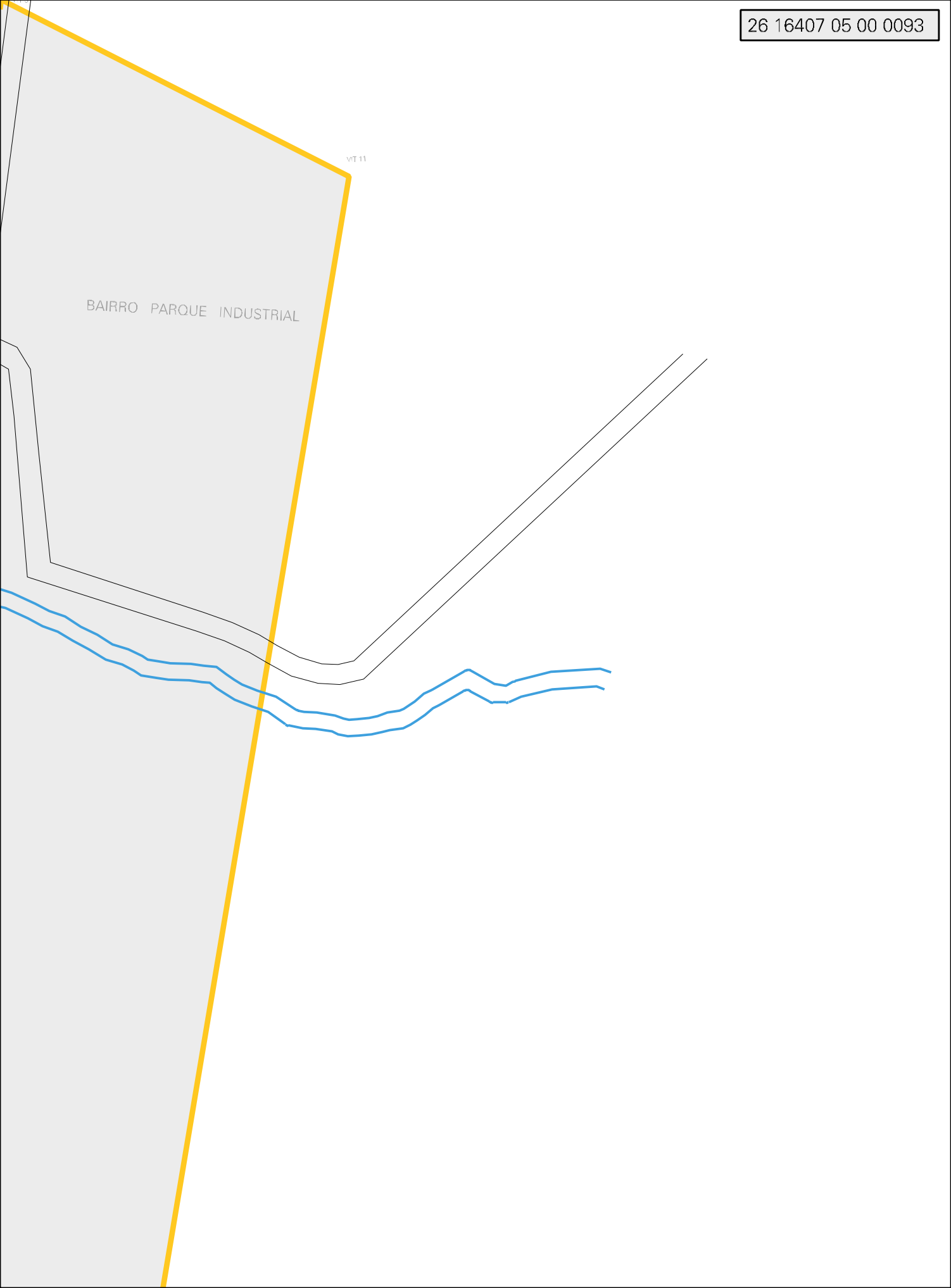
RIO TAPACURA

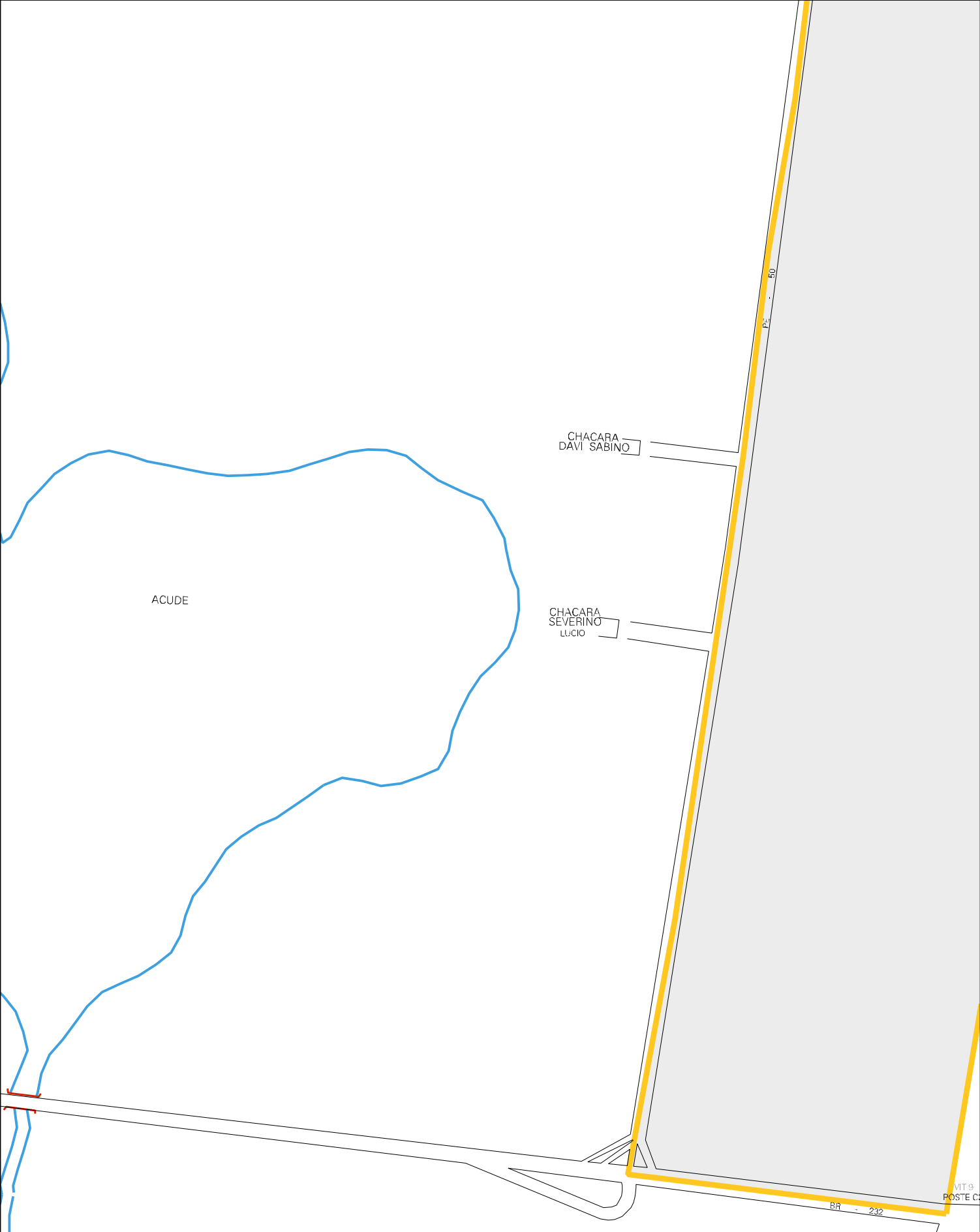
FAZENDA

Pt. - 30

vT 11

BAIRRO PARQUE INDUSTRIAL





ACUDE

CHACARA
DAVI SABINO

CHACARA
SEVERINO
LUCIO


BR - 232

VIT 9
POSTE C



CENSO AGROPECUARIO 2006
CONTAGEM DA POPULAÇÃO 2007

MUNICIPIO: 16407 - VITÓRIA DE SANTO ANTÃO
DISTRITO: 05 - VITÓRIA DE SANTO ANTÃO
SUBDISTRITO: 00
SETOR: 0093 SITUACAO: 20
BAIRRO: 019 - PARQUE INDUSTRIAL



75329

ESTADO DE PERNAMBUCO
MAPA DE SETOR URBANO - MSU
ESCALA: 1 : 5286

