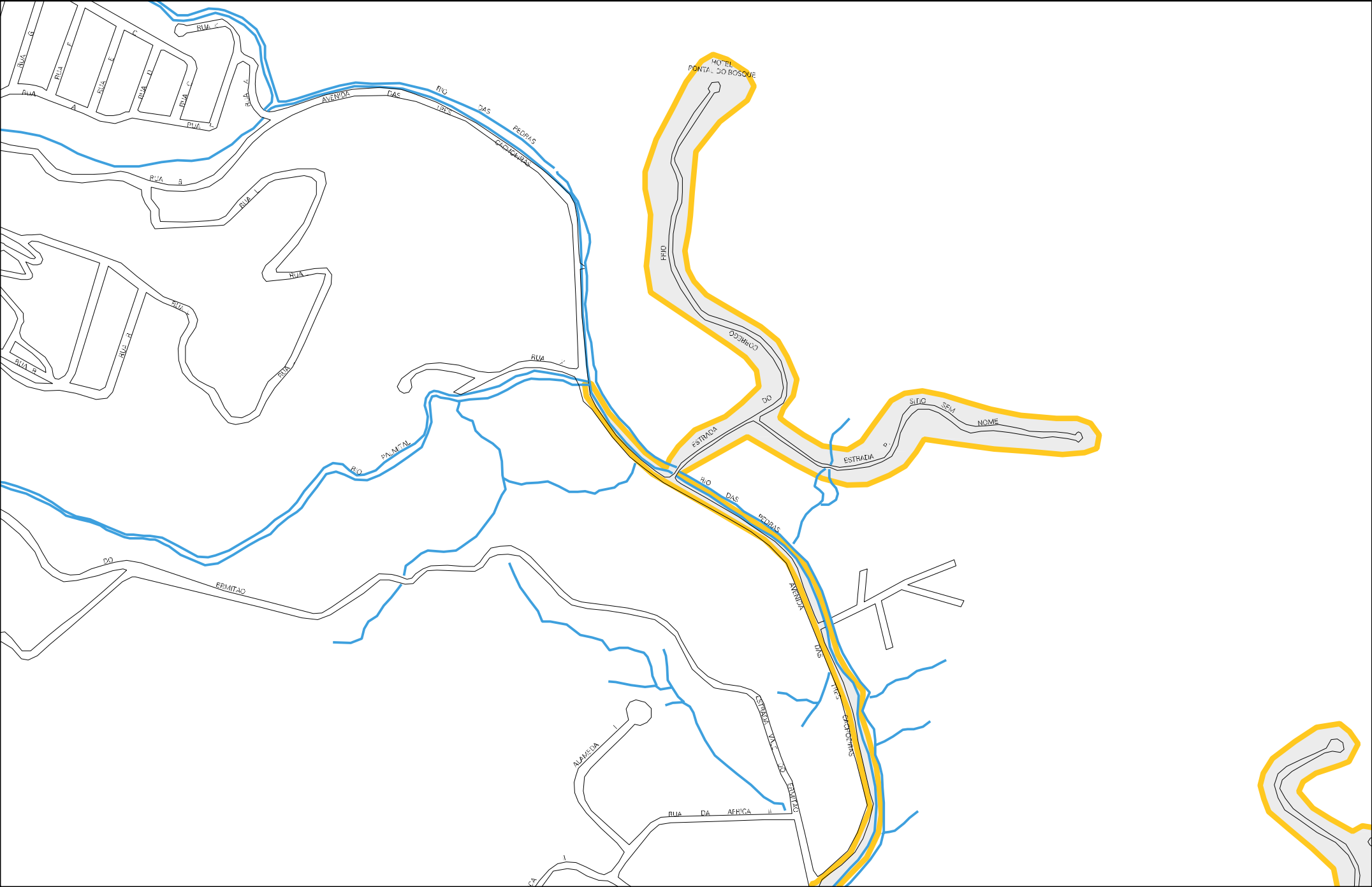
RUA A
RUA B
RUA C
RUA D
RUA E
RUA F
RUA G
RUA H
RUA I
RUA J
RUA K
RUA L
RUA M
RUA N
RUA O
RUA P
RUA Q
RUA R
RUA S
AVENIDA DAS TRES CACHOEIRAS
RIO DAS PEDRAS
HOTEL PONTA DO BOSQUE
RIO COMPRIDO
ESTRADA DO SITIO SEM NOME
ESTRADA P
RIO DAS PEDRAS
RIO PALMITAL
DO ERMITAO
AVENIDA DAS TRES CACHOEIRAS
ESTRADA VALE DO PALMITAL
ALAMEDA I
RUA DA AFRICA II

33 02254 05 00 0038

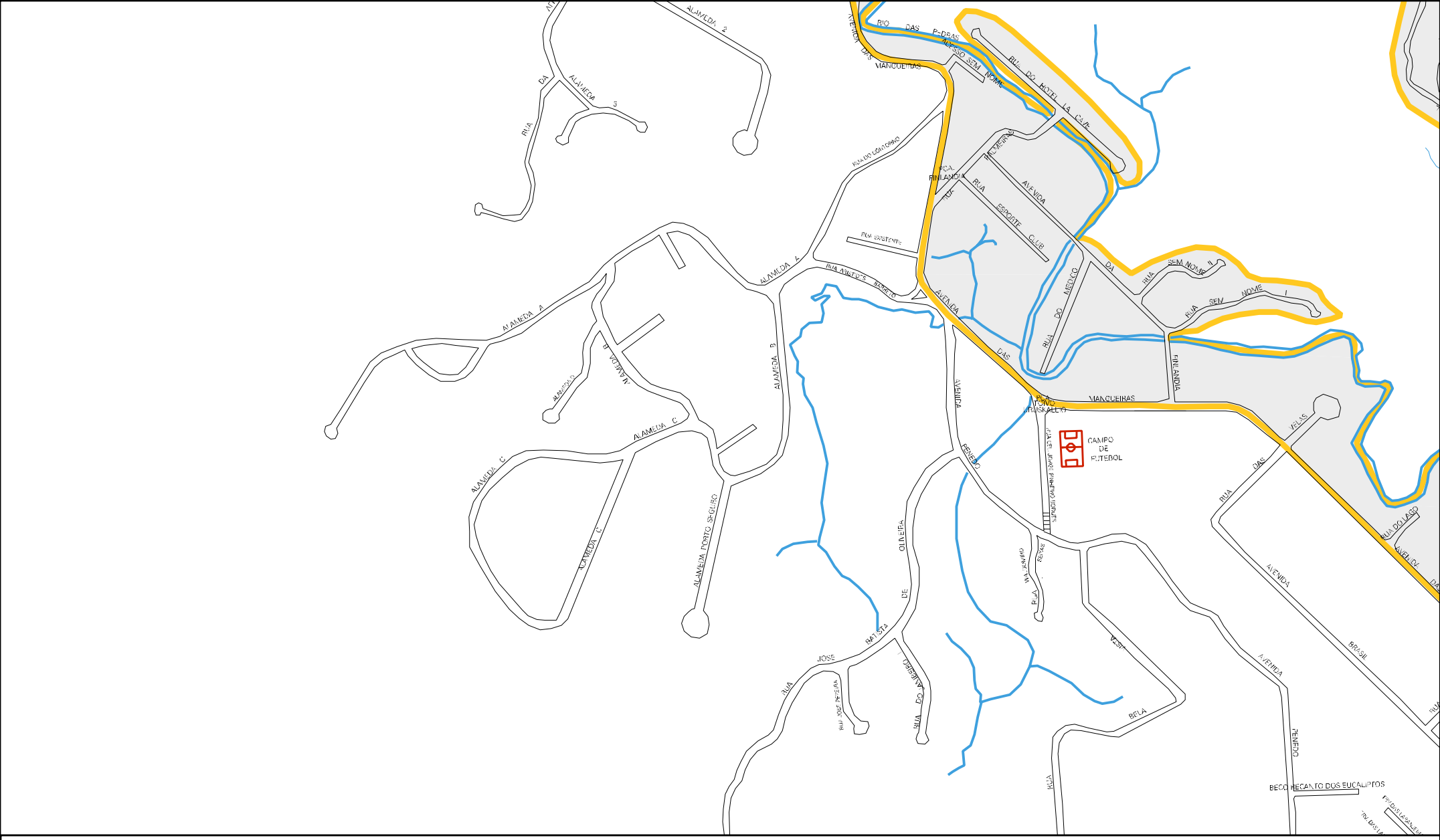

CENSO AGROPECUARIO 2006
CONTAGEM DA POPULAÇÃO 2007

MUNICIPIO: 02254 - ITATIAIA
DISTRITO: 05 - ITATIAIA
SUBDISTRITO: 00
SETOR: 0038 SITUACAO: 30
U.C.A.: 00094 - P.N. ITATIAIA

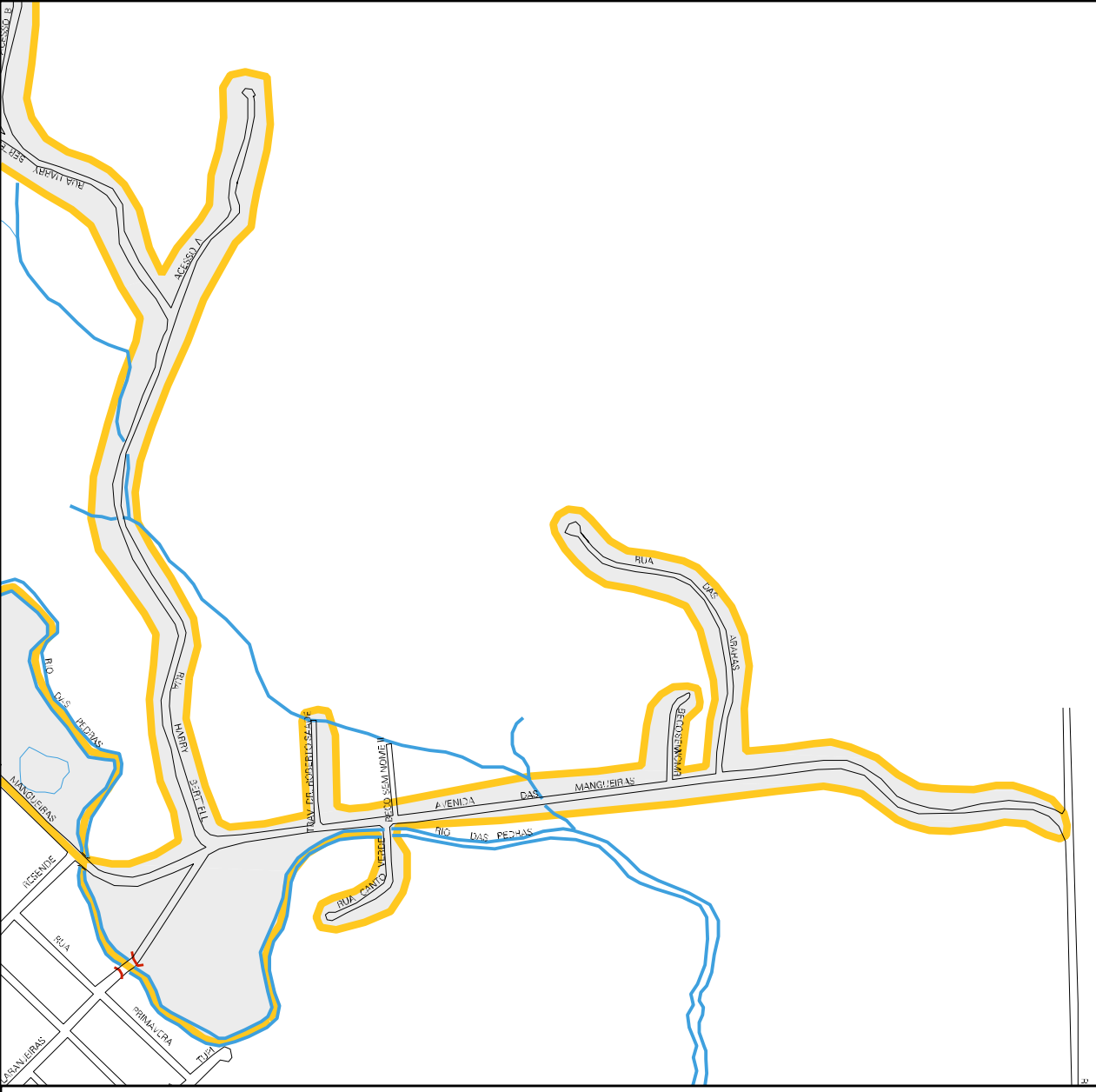

ESTADO DO RIO DE JANEIRO

MAPA DE SETOR URBANO - MSU

ESCALA: 1 : 8378

N
O E
S