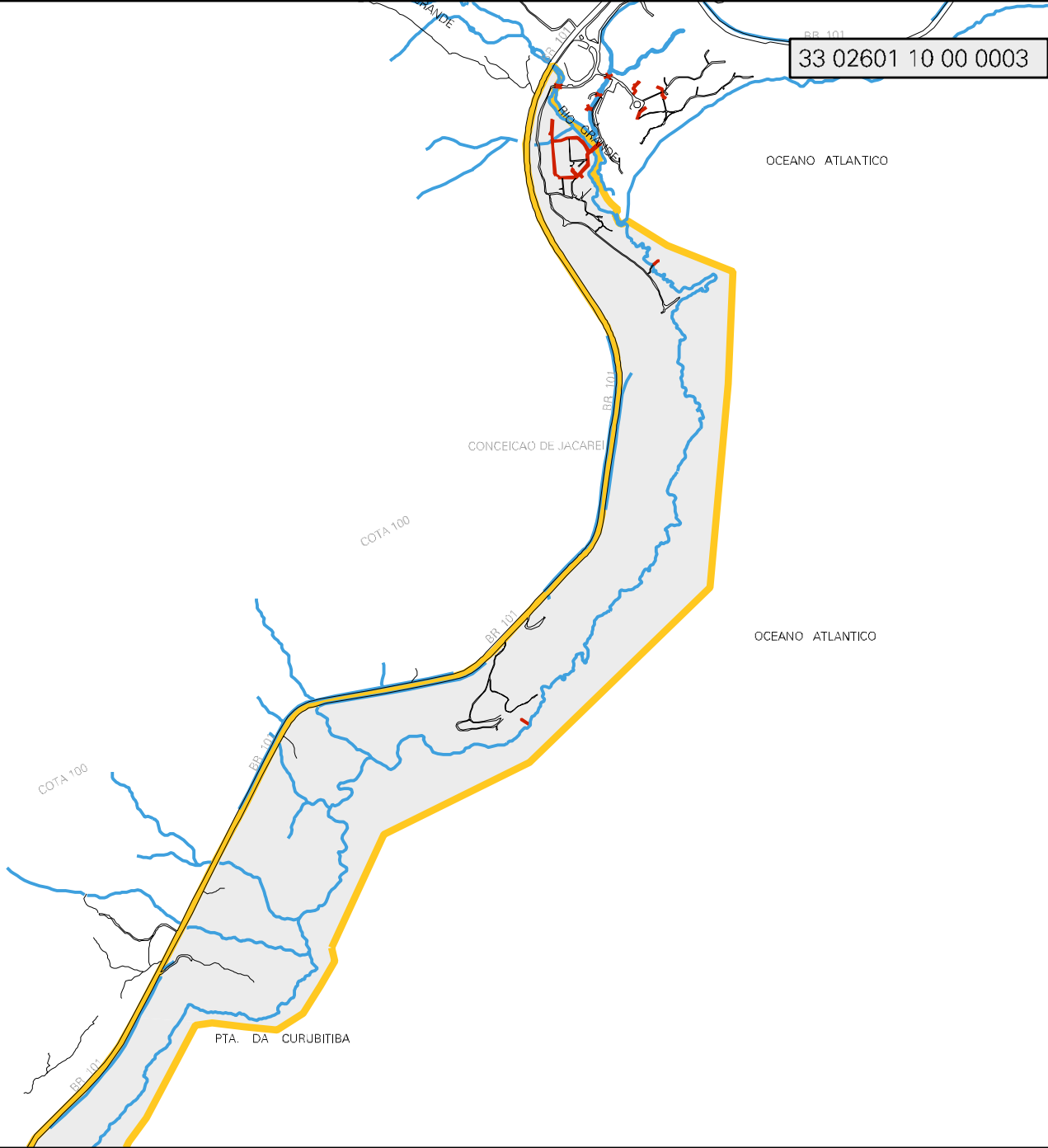
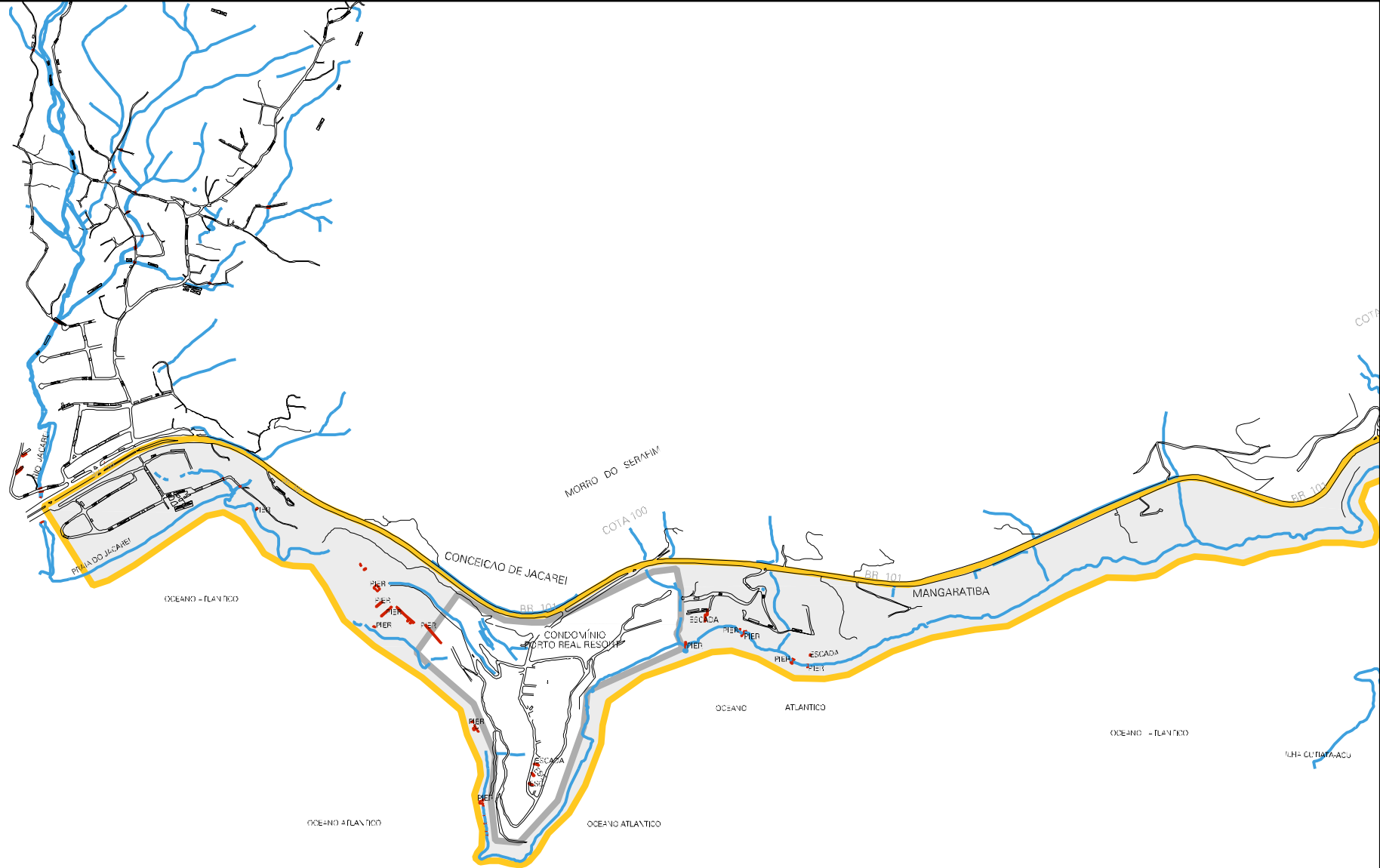




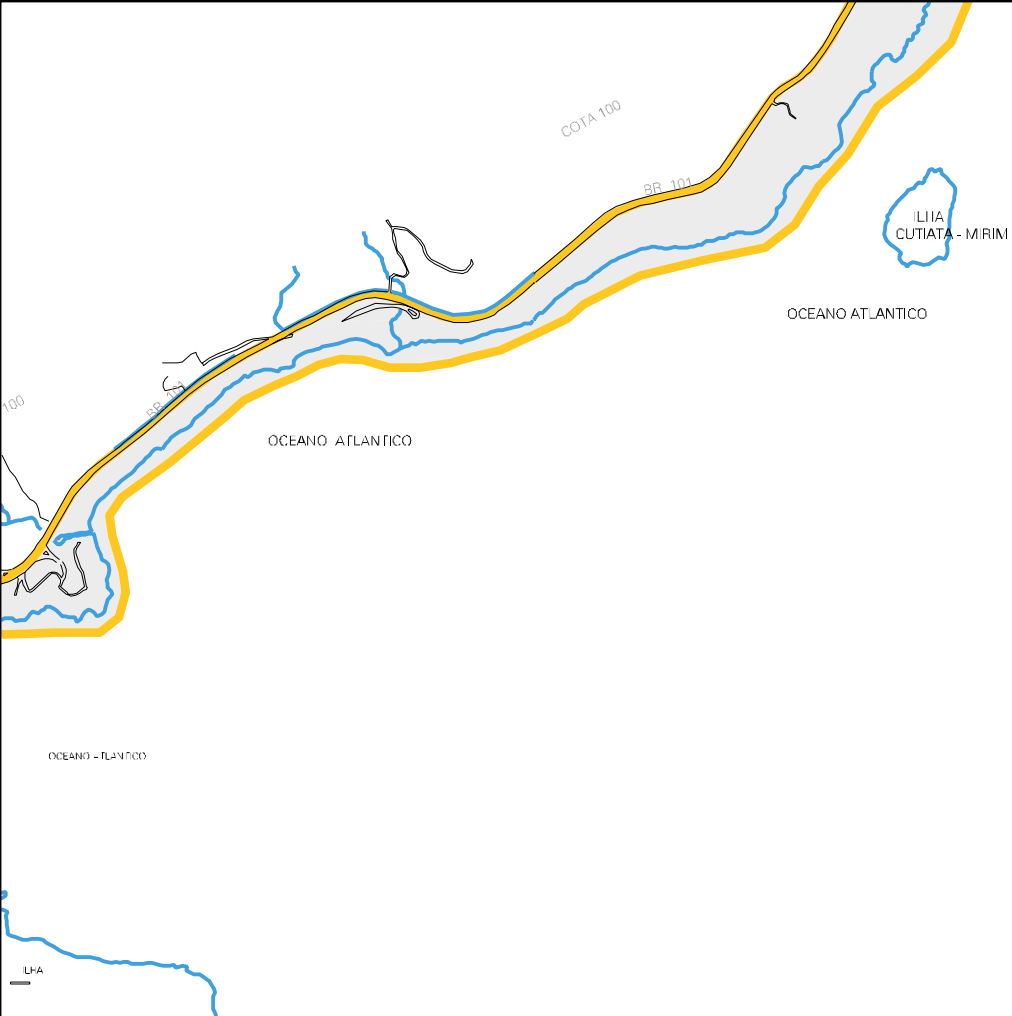
33 02601 10 00 0003





CENSO AGROPECUARIO 2006
CONTAGEM DA POPULAÇÃO 2007

MUNICIPIO: 02601 - MANGARATIBA
 DISTRITO: 10 - CONCEIÇÃO DE JACARÉI
 SUBDISTRITO: 00
 SETOR: 0003 SITUACAO: 10



ESTADO DO RIO DE JANEIRO
MAPA DE SETOR URBANO - MSU
ESCALA: 1 : 15962

