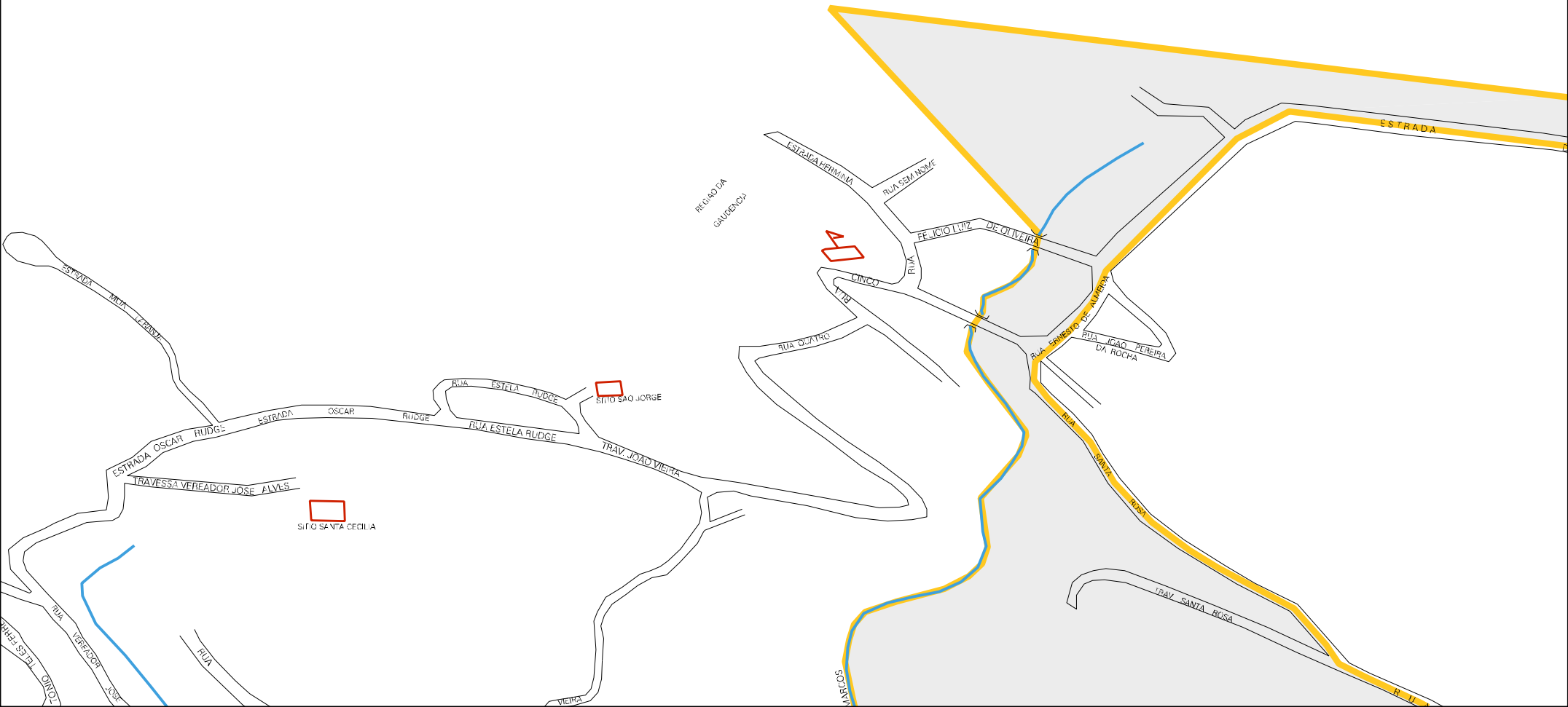
ESTRADA
ESTRADA HERMINIA
RUA SEM NOME
FELICIO LUIZ DE OLIVEIRA
RUA CINCO
RUA QUATRO
RUA ERNESTO DE ALMEIDA
RUA JOAO PEREIRA DA ROCHA
RUA SANTA ROSA
TRAV. SANTA ROSA
RENATO DA GAUDENCIA
SITIO SAO JORGE
RUA ESTELA RUDGE
ESTRADA OSCAR RUDGE
TRAV. JOAO VIEIRA
TRAVESSA VEREADOR JOSE ALVES
SITIO SANTA CECILIA
RUA VEREADOR JOSE
RUA
VIEIRA
MARCOS

33 02809 05 00 0003

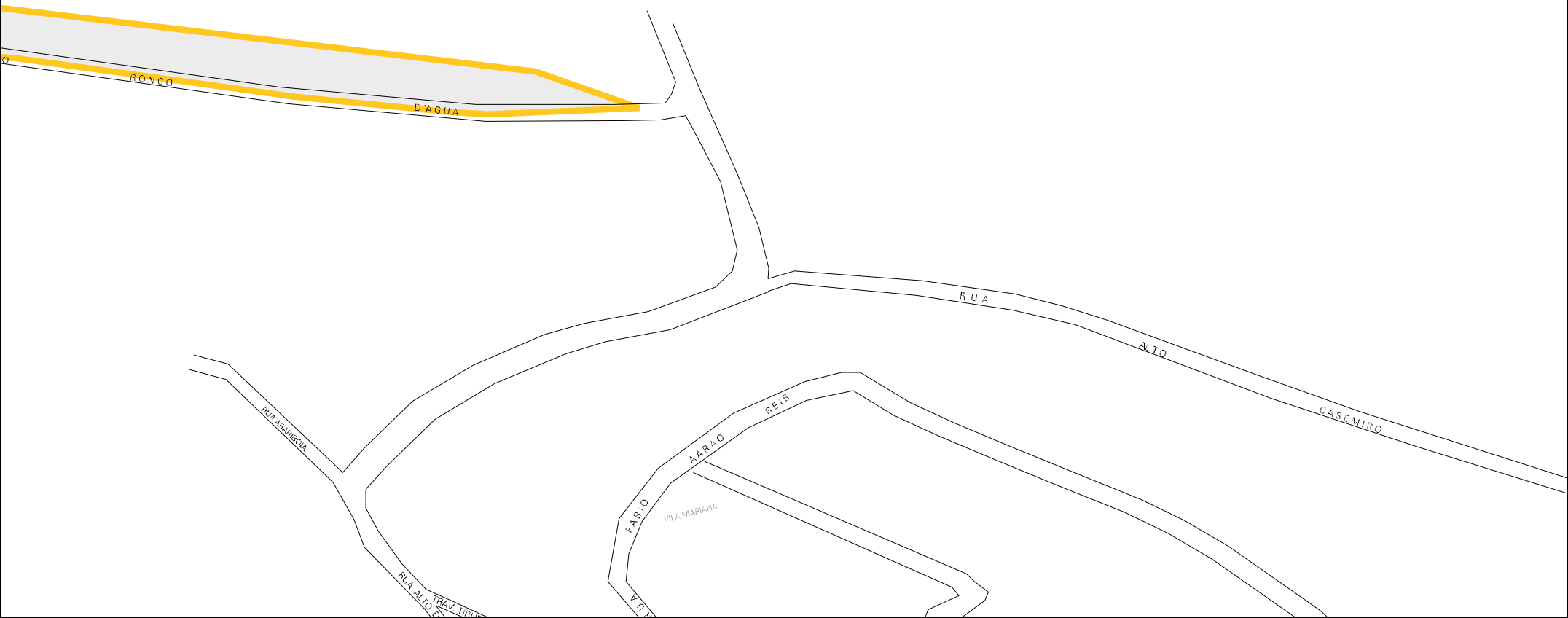

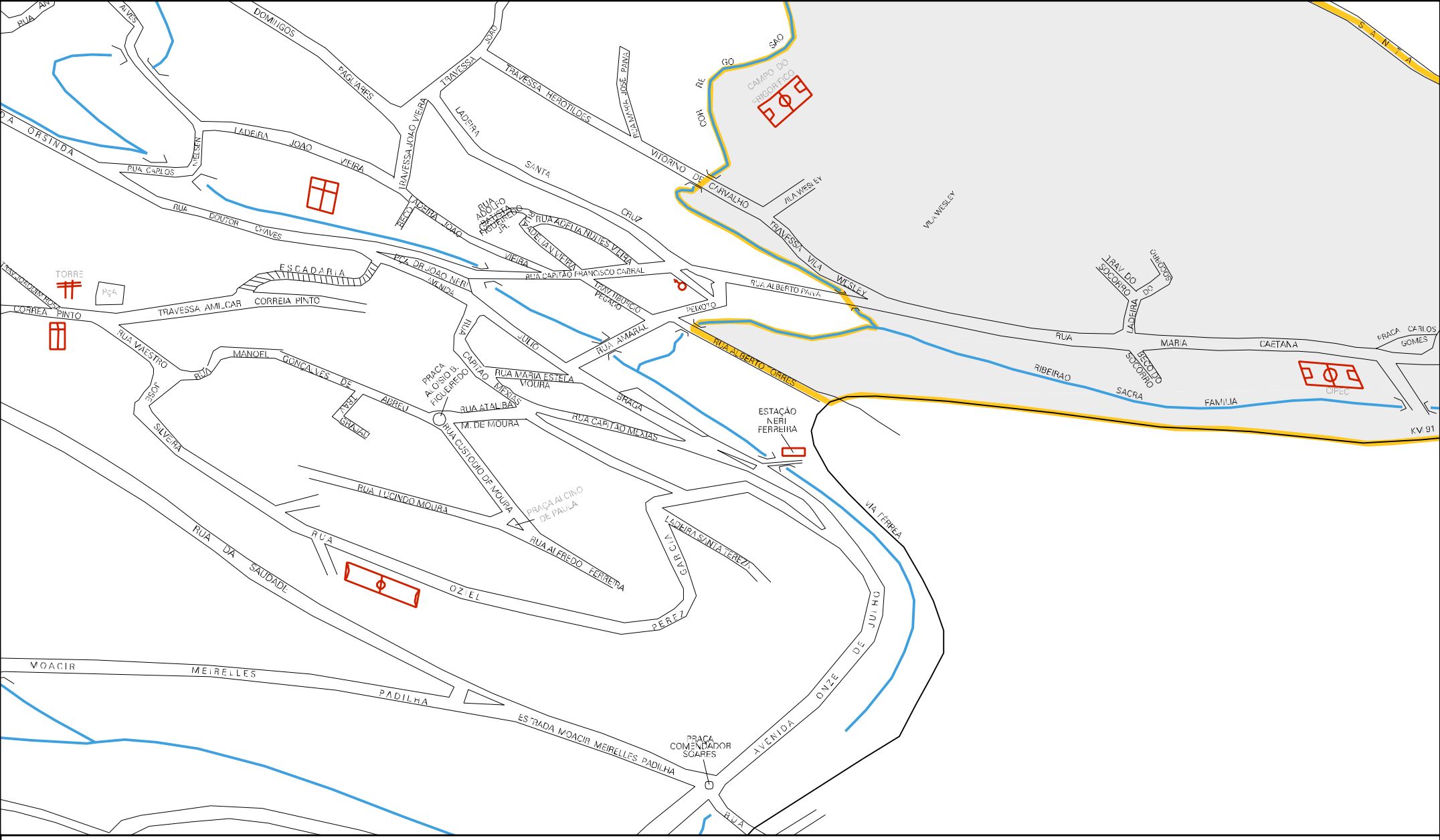

CENSO AGROPECUARIO 2006
CONTAGEM DA POPULAÇÃO 2007

MUNICIPIO: 02809 - MENDES
DISTRITO: 05 - MENDES
SUBDISTRITO: 00
SETOR: 0003 SITUACAO: 10

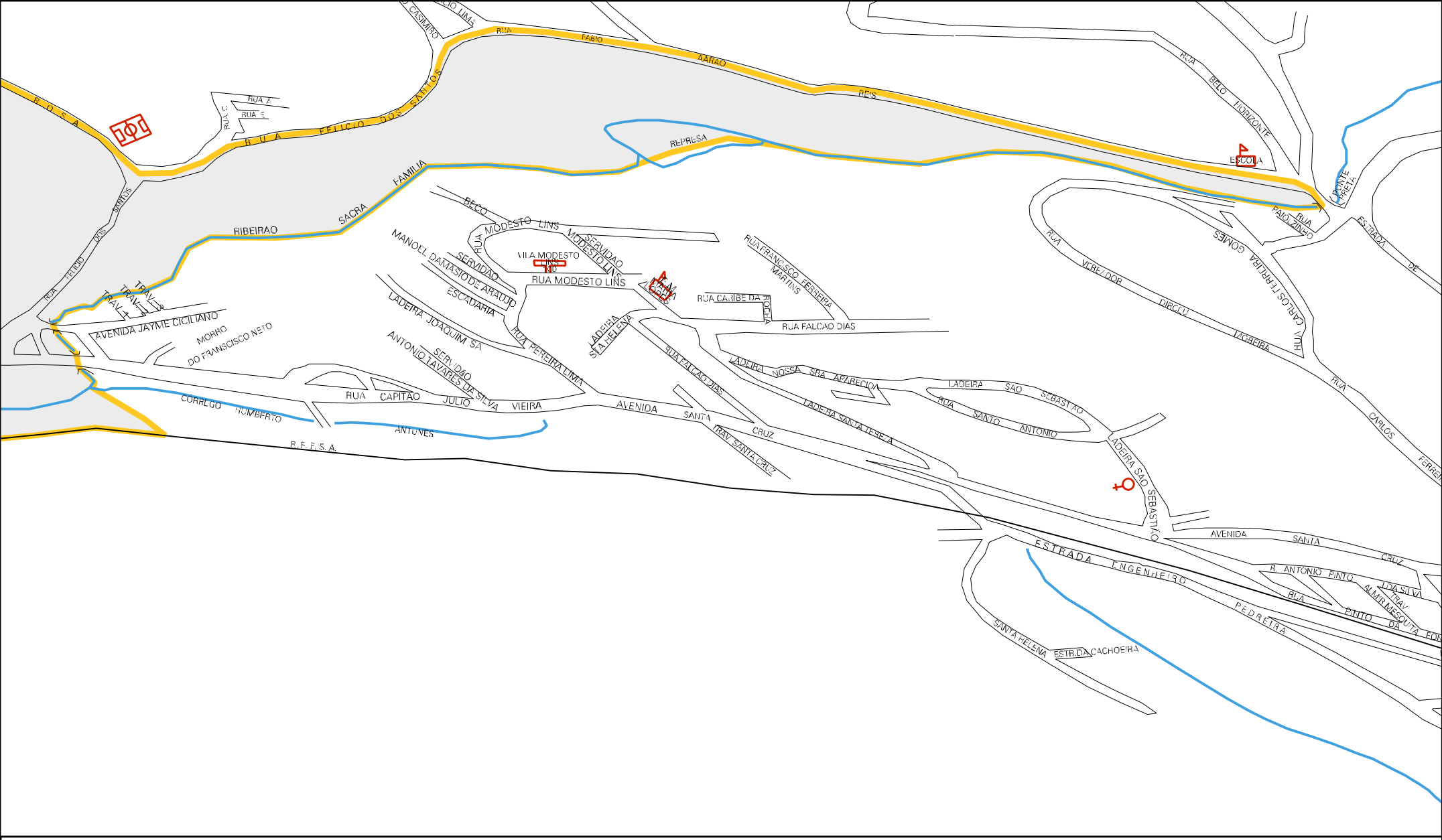

ESTADO DO RIO DE JANEIRO

MAPA DE SETOR URBANO - MSU

ESCALA: 1 : 5476

N
O E
S