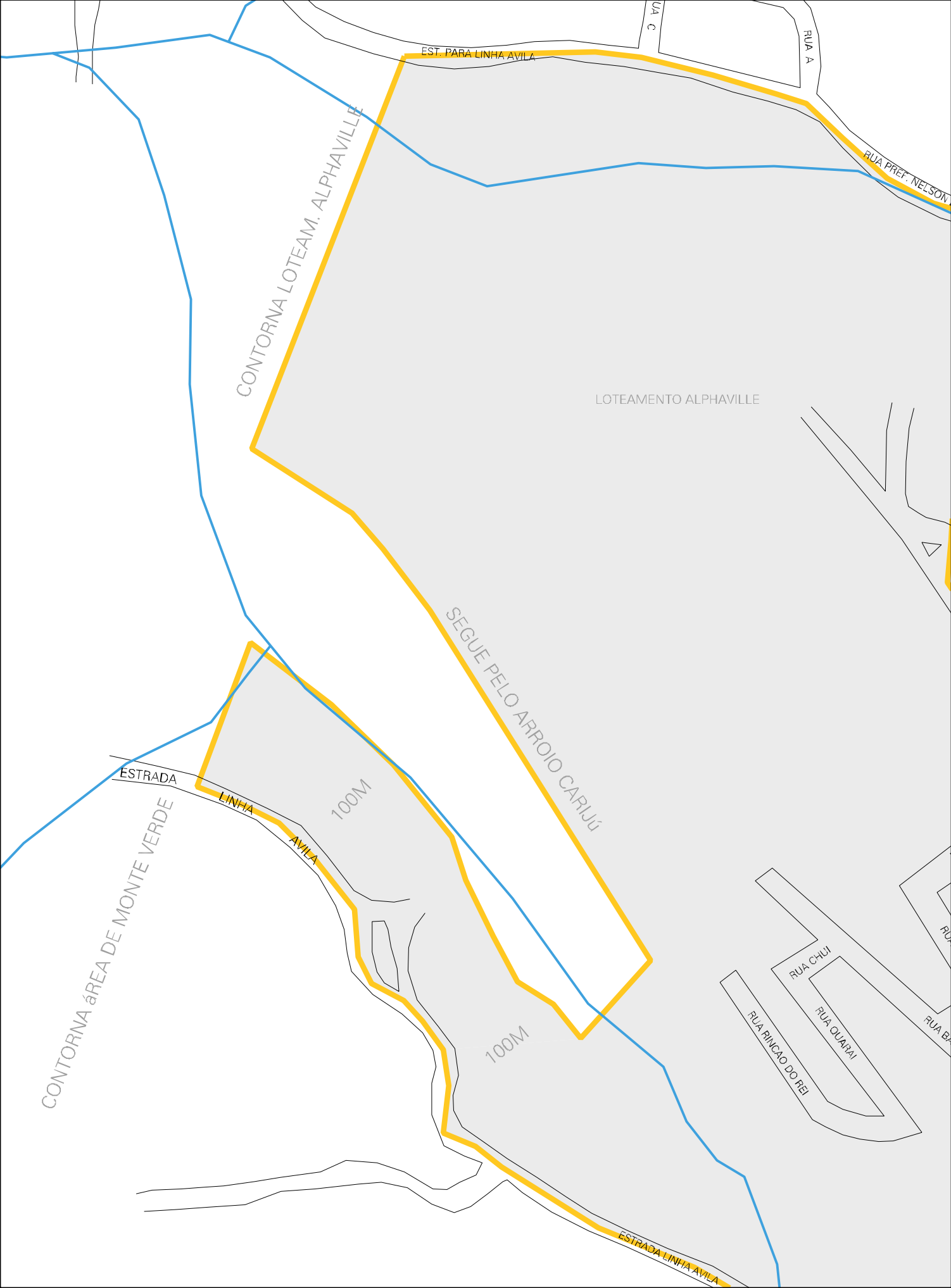
EST. PARA LINHA AVILA
RUA C
RUA A
RUA PREF. NELSON
CONTORNA LOTEAM. ALPHAVILLE
LOTEAMENTO ALPHAVILLE
SEGUE PELO ARROIO CARIJÚ
ESTRADA
LINHA
AVILA
100M
100M
CONTORNA áREA DE MONTE VERDE
RUA CHUI
RUA QUARAI
RUA RINCAO DO REI
ESTRADA LINHA AVILA

43 09100 05 00 0014

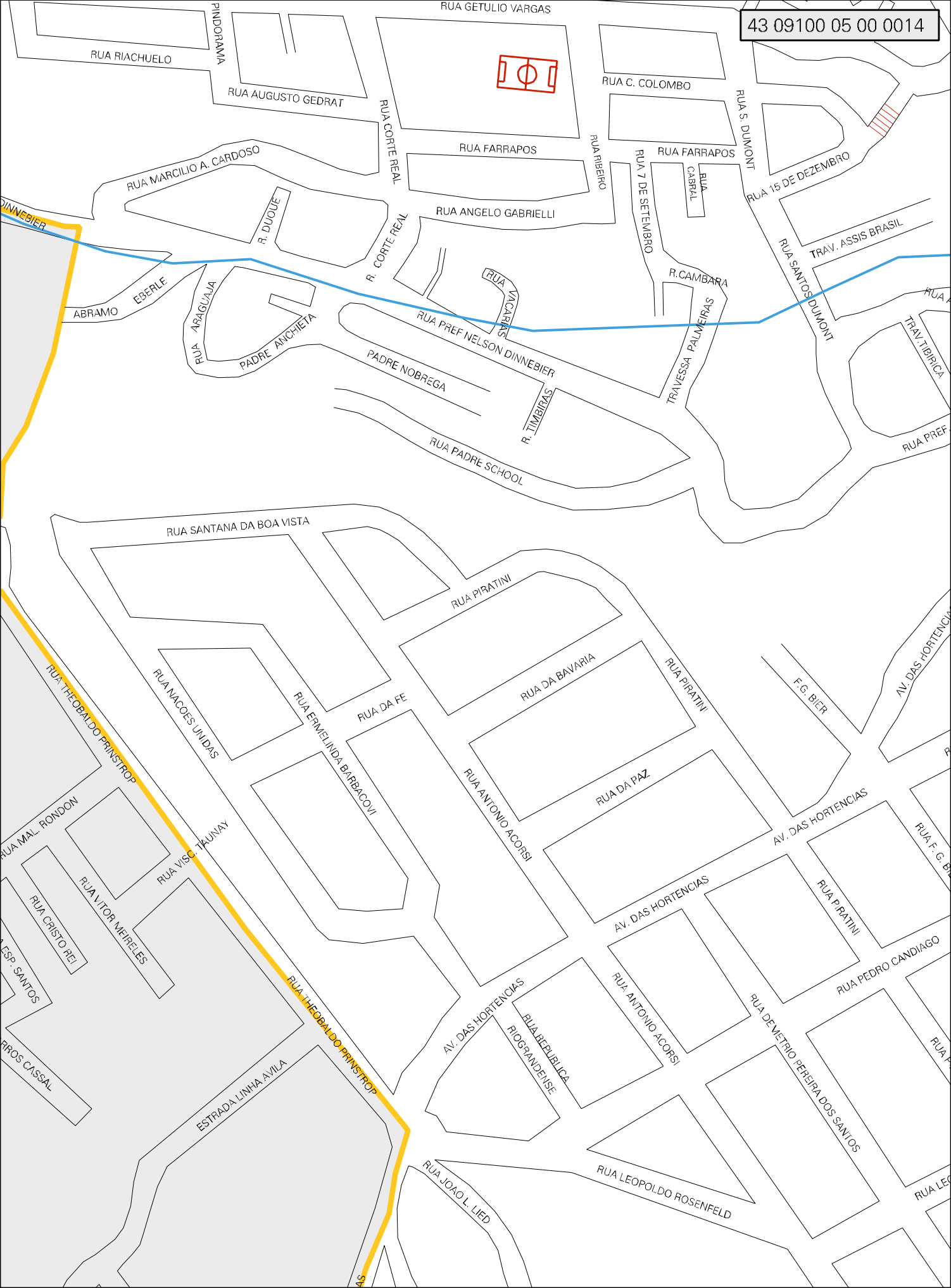

CENSO AGROPECUARIO 2006
CONTAGEM DA POPULAÇÃO 2007

MUNICIPIO: 09100 - GRAMADO
DISTRITO: 05 - GRAMADO
SUBDISTRITO: 00
SETOR: 0014 SITUACAO: 10

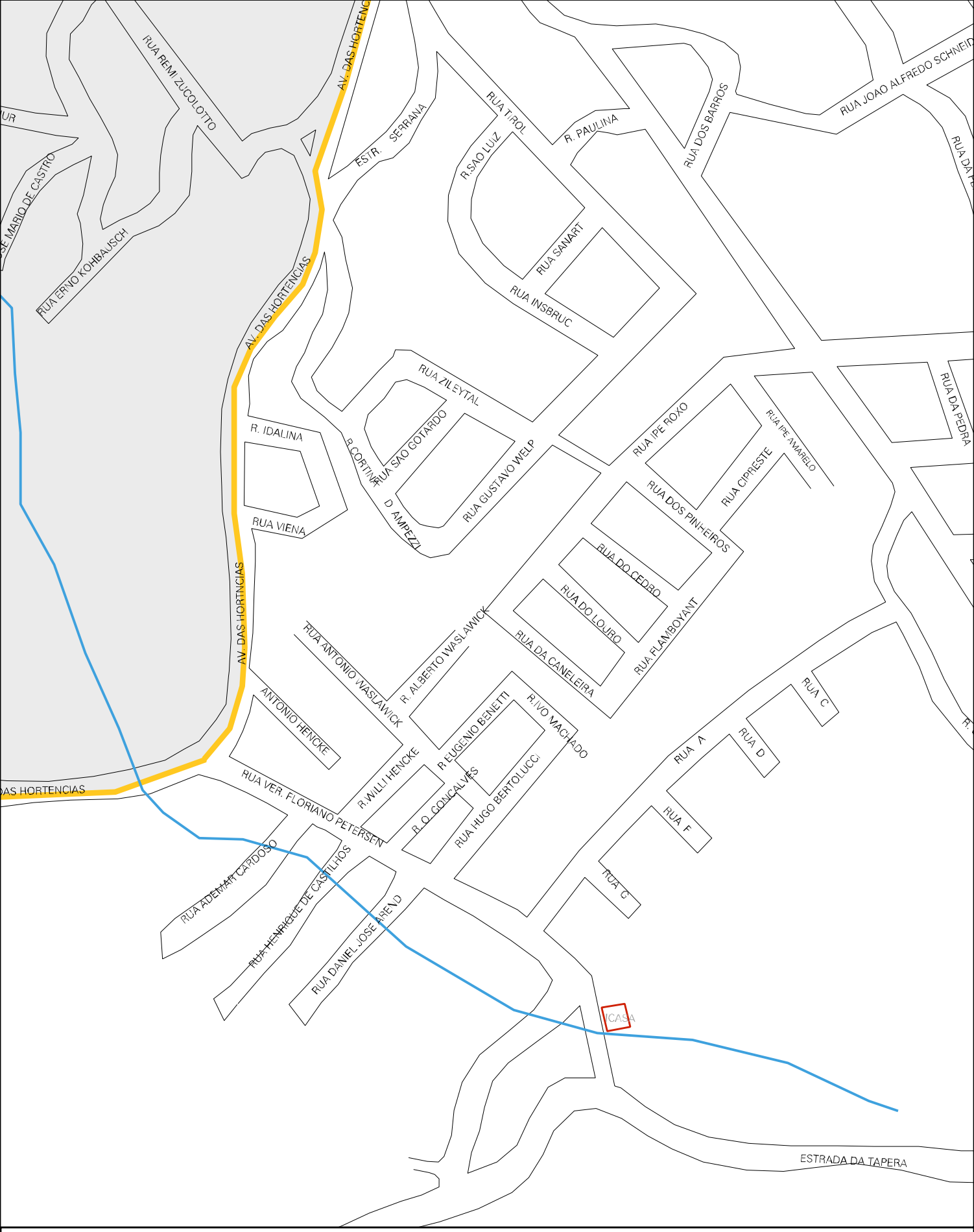

ESTADO DO RIO GRANDE DO SUL

MAPA DE SETOR URBANO - MSU

ESCALA: 1 : 4854

N
O E
S