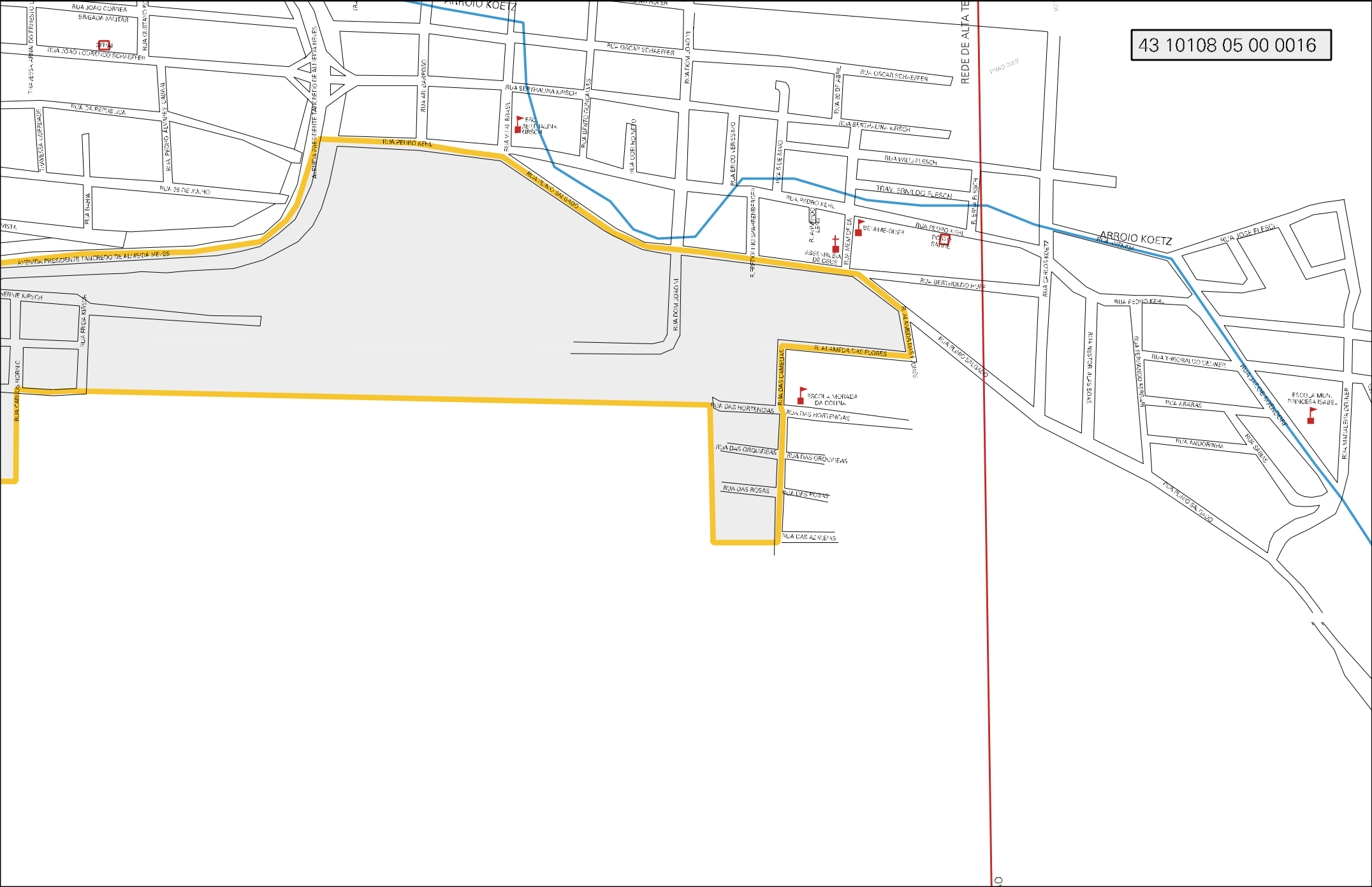
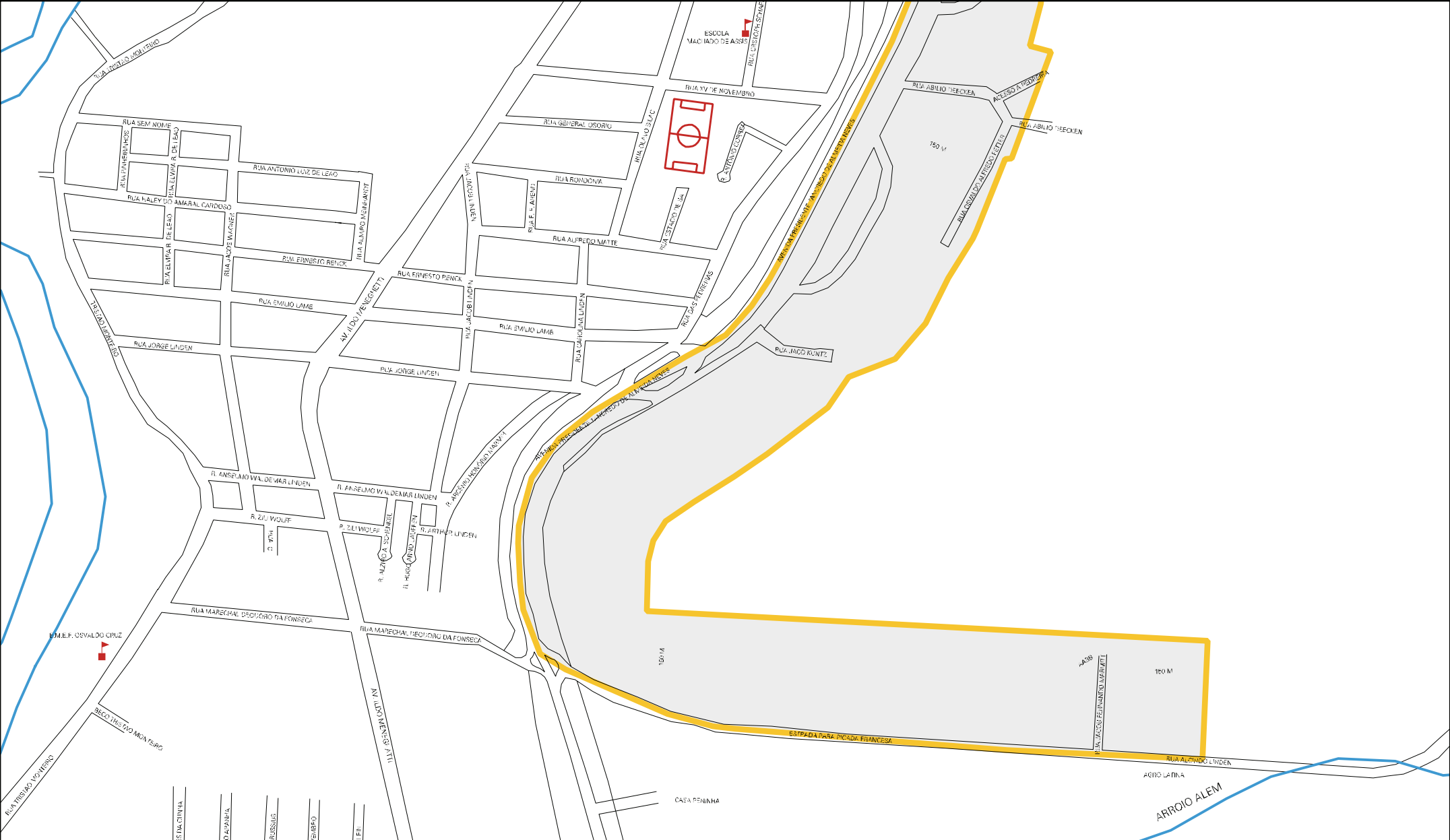


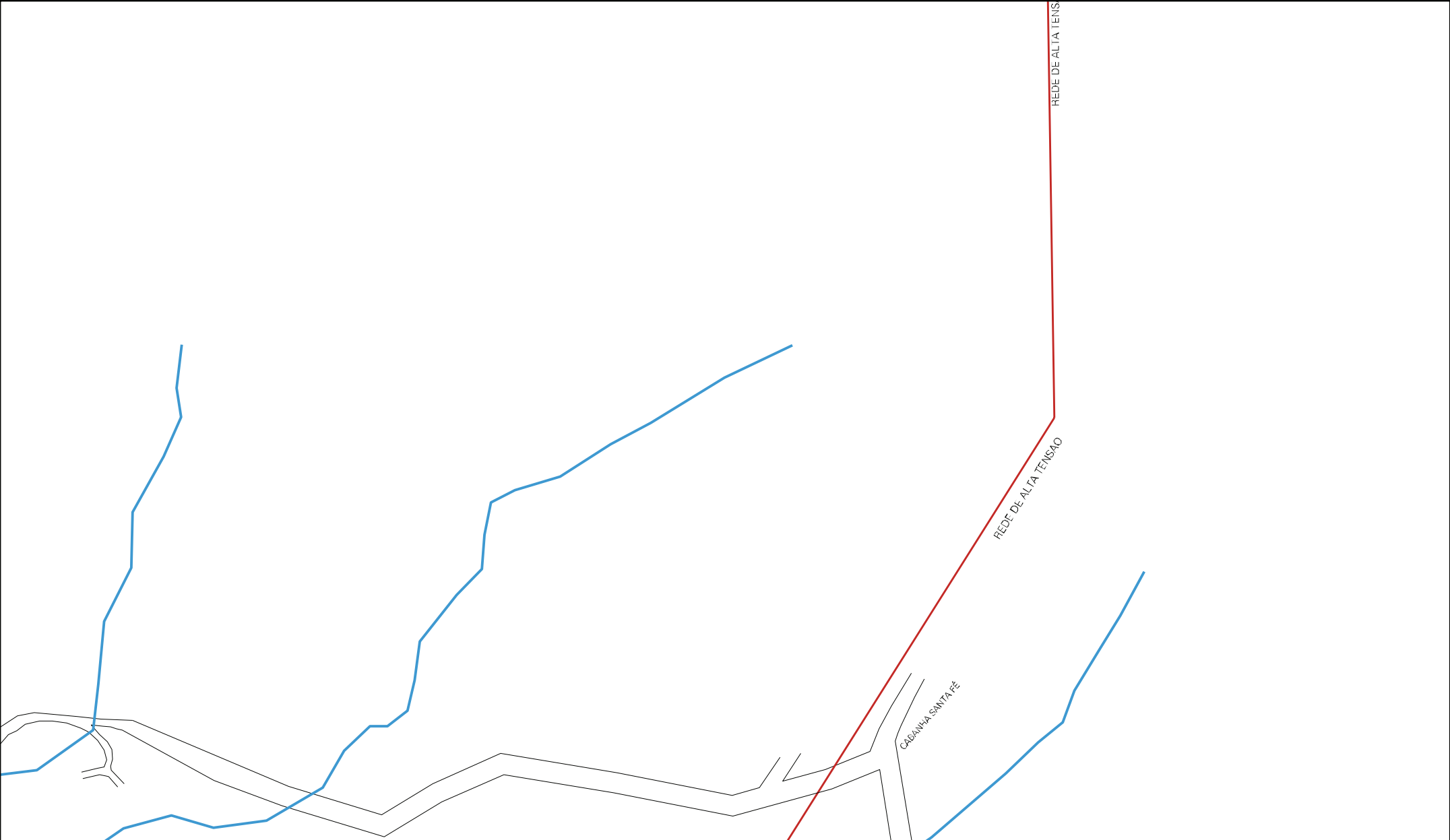
43 10108 05 00 0016





CENSO AGROPECUARIO 2008
CONTAGEM DA POPULAÇÃO 2007

MUNICIPIO: 10108 - IGREJINHA
 DISTRITO: 05 - IGREJINHA
 SUBDISTRITO: 00
 SETOR: 0016 SITUACAO: 10



ESTADO DO RIO GRANDE DO SUL
MAPA DE SETOR URBANO - MSU
ESCALA: 1 : 7472

