



RIO URUGUAI

RIO URUGUAI

TERRA INDIGENA (KAINGANG)

AREA DO ENGAFAMENTO

M 2

RIO DO MEL

PONTE BAIXA

BR 389

BR 389

BR 389

BR 389

BR 389

BR 389

BR 389

BR 389

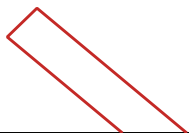
120

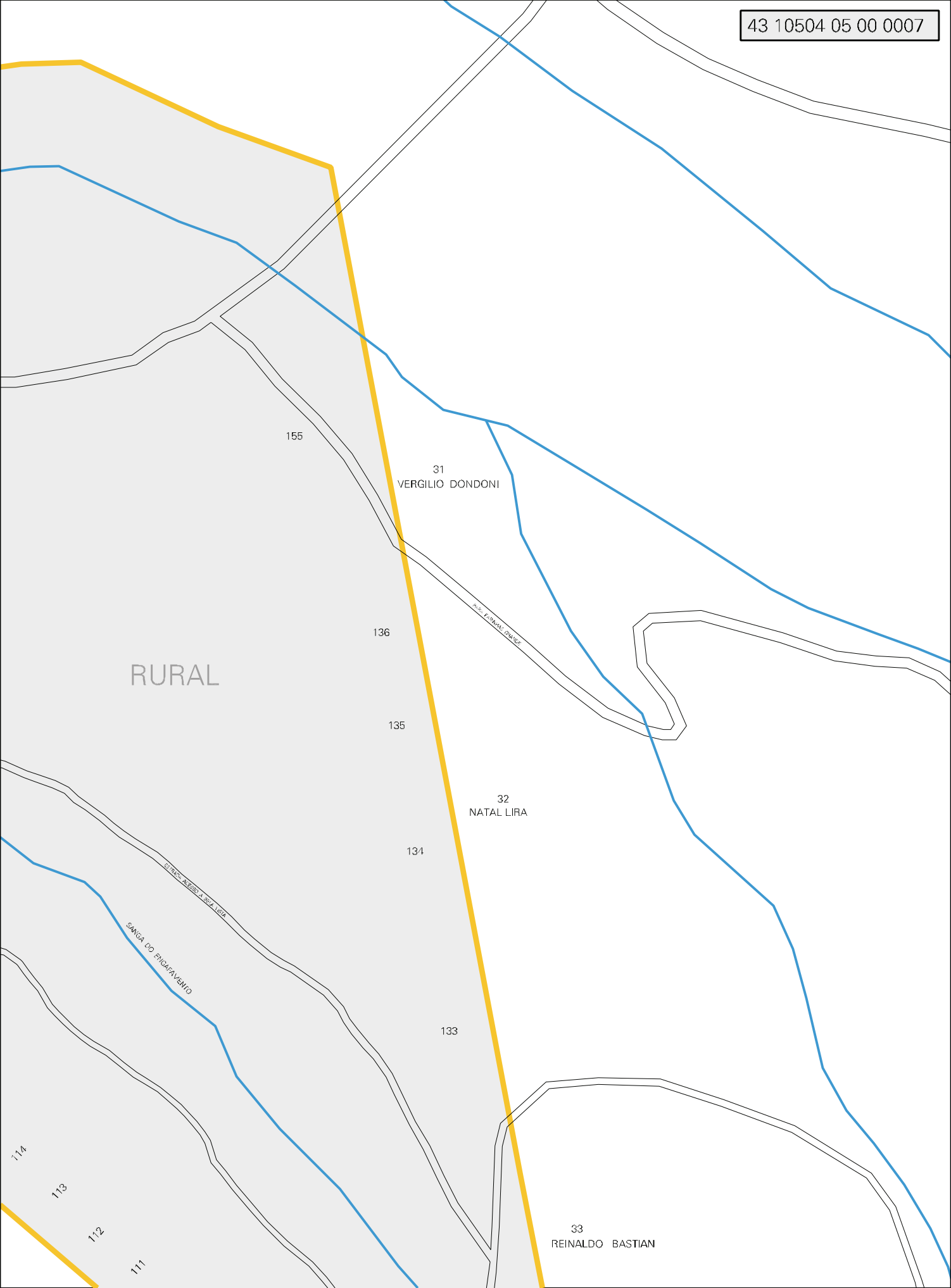
119

118

117

115





RURAL

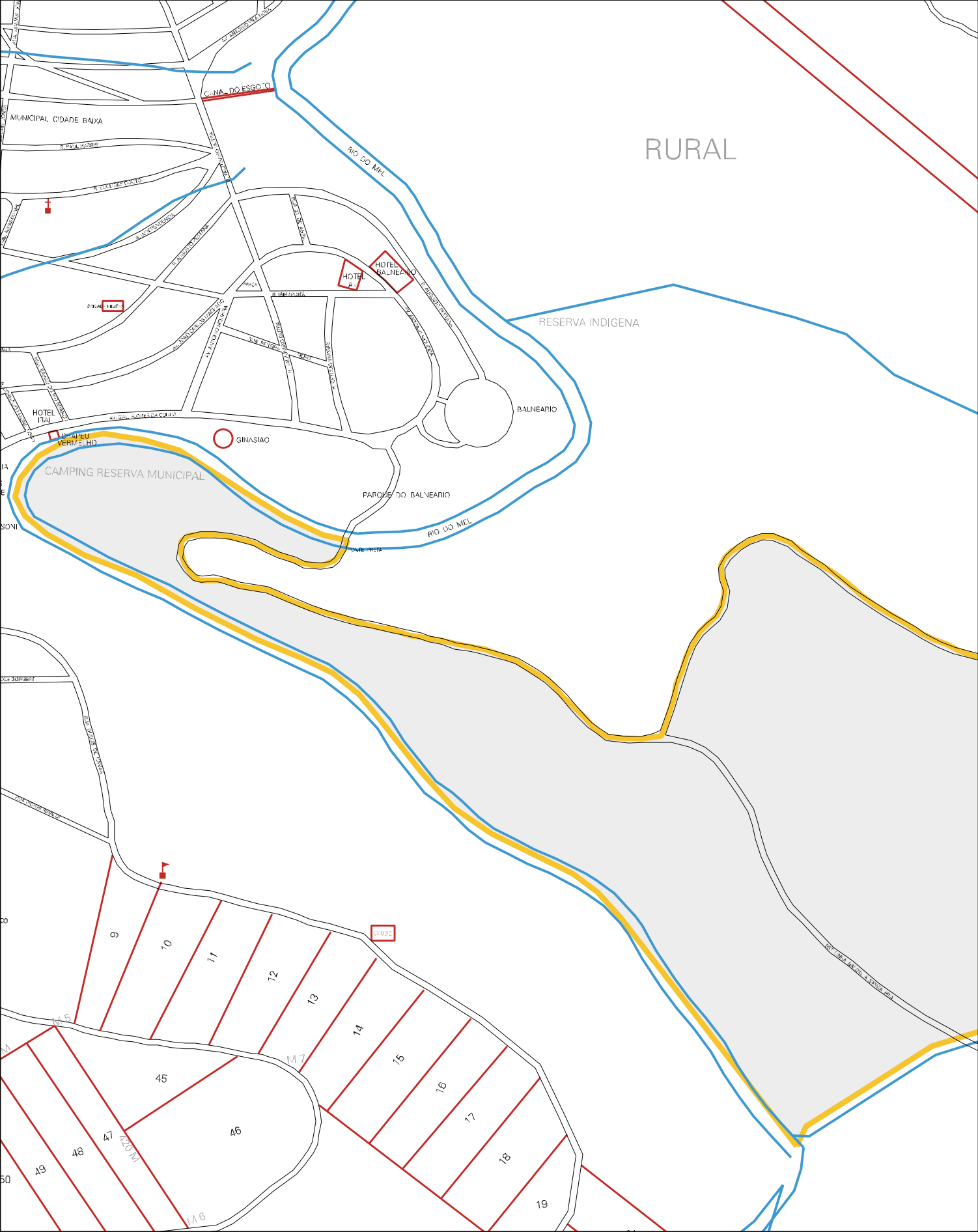
31
VERGILIO DONDONI

32
NATAL LIRA

33
REINALDO BASTIAN

114
113
112
111

155
136
135
134
133



MUNICIPIO: 10504 - IRAÍ
 DISTRITO: 05 - IRAÍ
 SUBDISTRITO: 00
 SETOR: 0007 SITUACAO: 80

