

RUA PALMARES DO SUL

N 2150

CERCA

MATO DE EUCALIPTO


P.T.G. NASCENTE DO PARQUE


TR. ZONA VERDE

HIPICA

AV. GERAL MERLINI

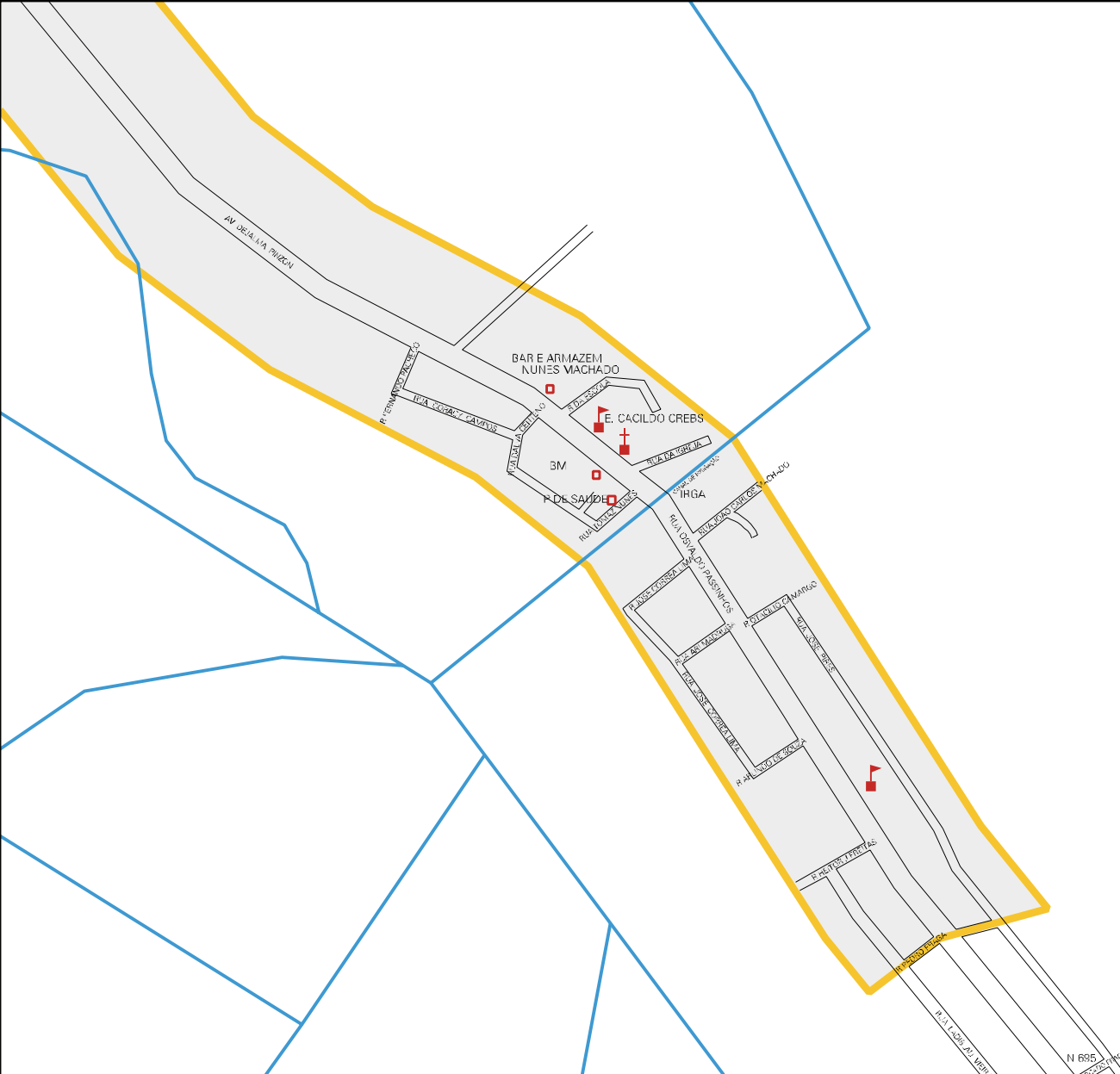
TR. ZONA VERDE





CENSO AGROPECUARIO 2006
CONTAGEM DA POPULAÇÃO 2007

MUNICIPIO: 13656 - PALMARES DO SUL
DISTRITO: 20 - GRANJA GETÚLIO VARGAS
SUBDISTRITO: 00
SETOR: 0001 SITUACAO: 10



ESTADO DO RIO GRANDE DO SUL
MAPA DE SETOR URBANO - MSU
ESCALA: 1 : 7644

