

R. CHRISPIM ANTONIO AVADO

R. MAURO VIEIRA

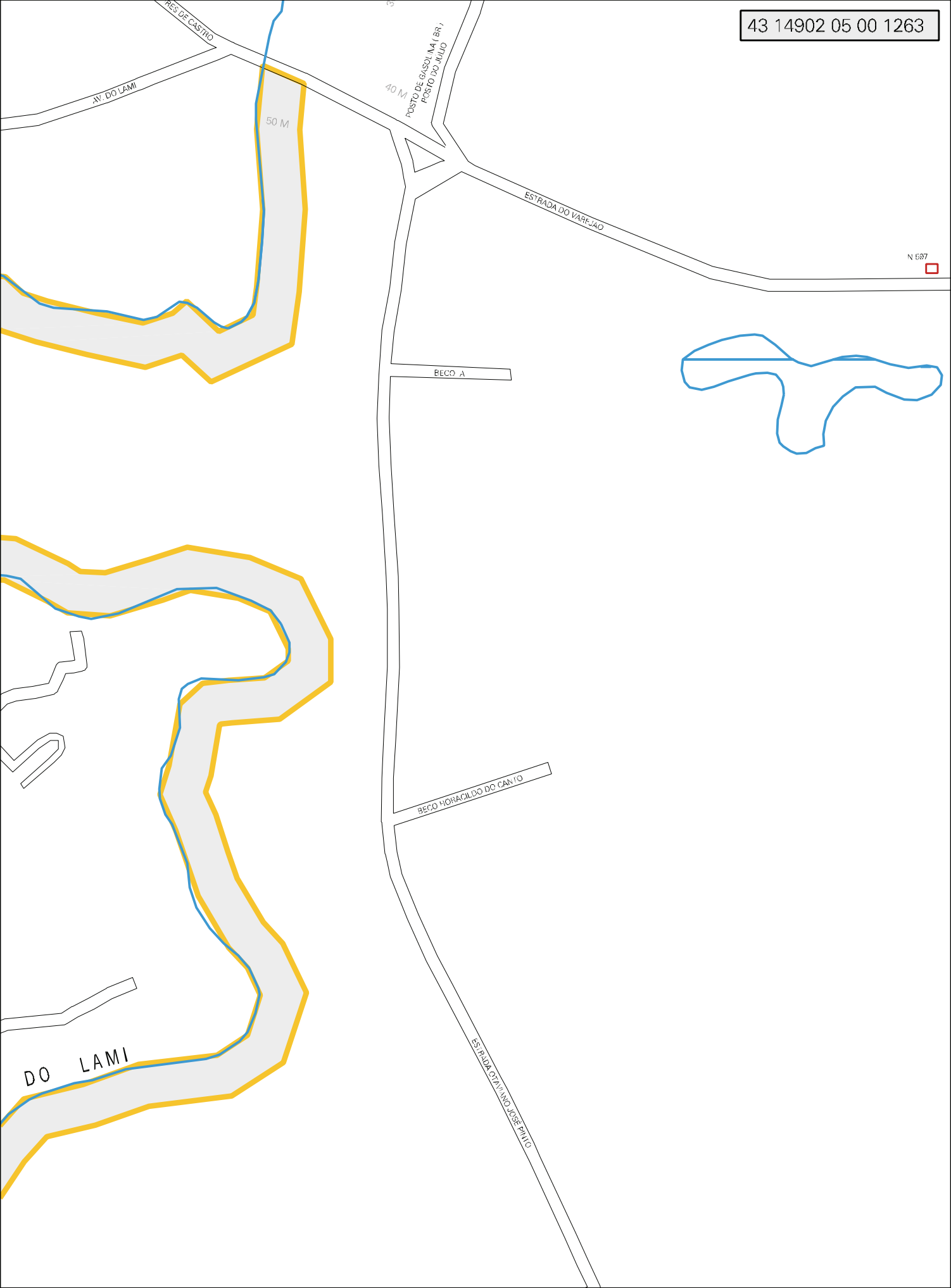
BC

DO

ERMINIO

ARROIO





N 537

AV. DO LAMI

RES DE CASTRO

POSTO DE GASOLINA / BR,  
POSTO DO MUDO

40 M

ESTRADA DO VAREJAO

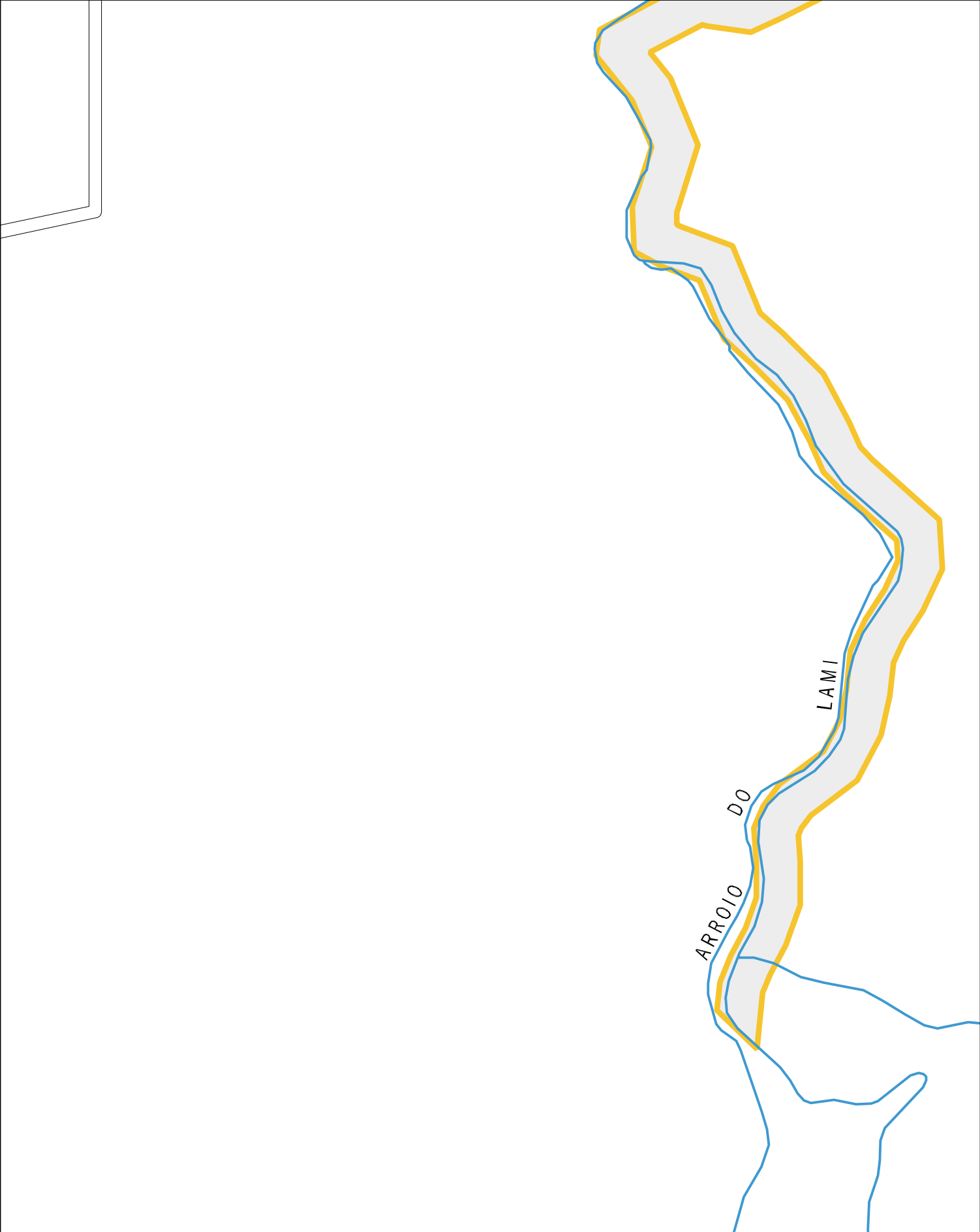
BECO A

BECO HORACILDO DO CANTO

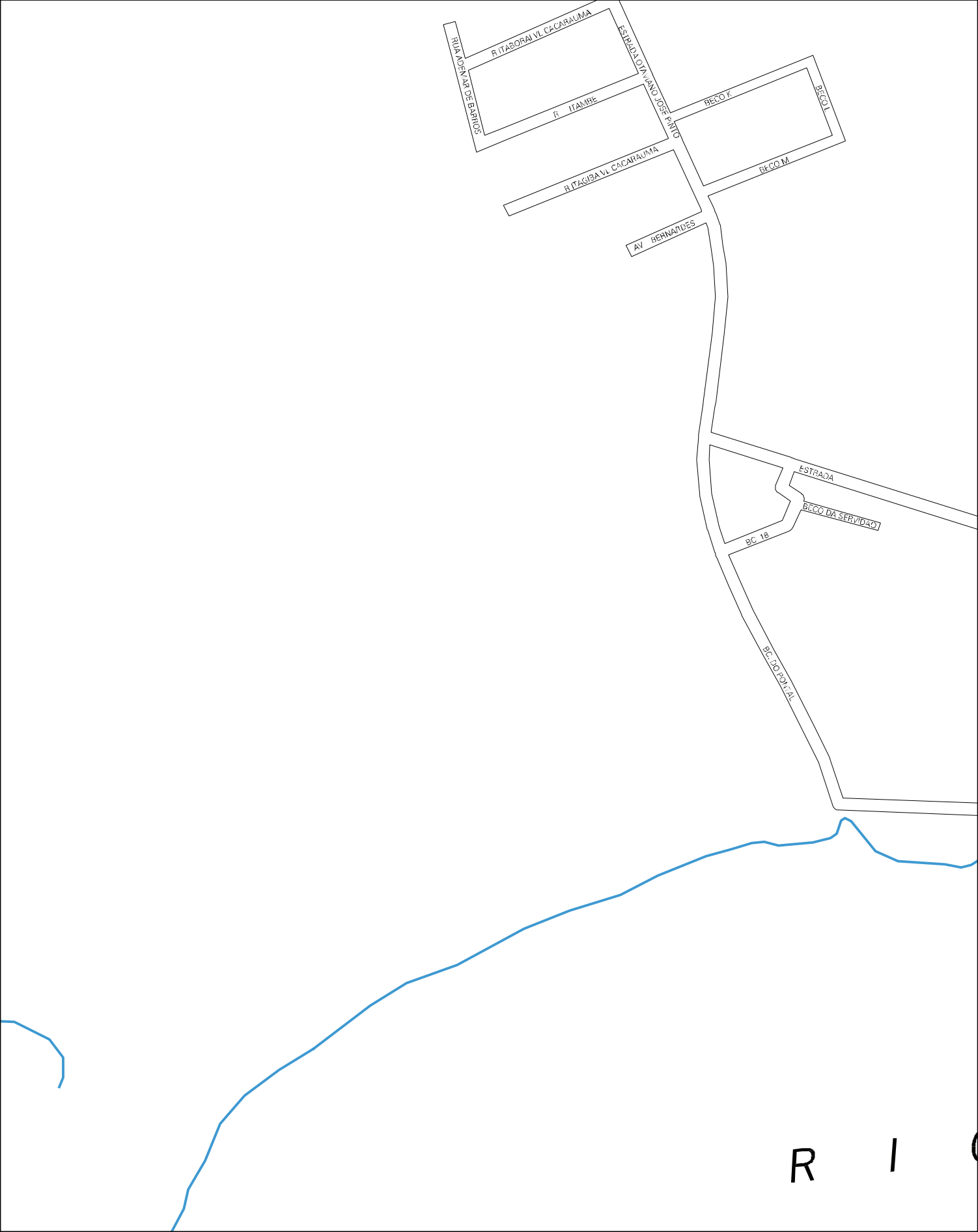
ESTRADA DE V. JOSE PINTO

50 M

DO LAMI



ARROIO DO LAMI



ESTADO DO RIO GRANDE DO SUL  
MAPA DE SETOR URBANO - MSU  
ESCALA: 1 : 5629

