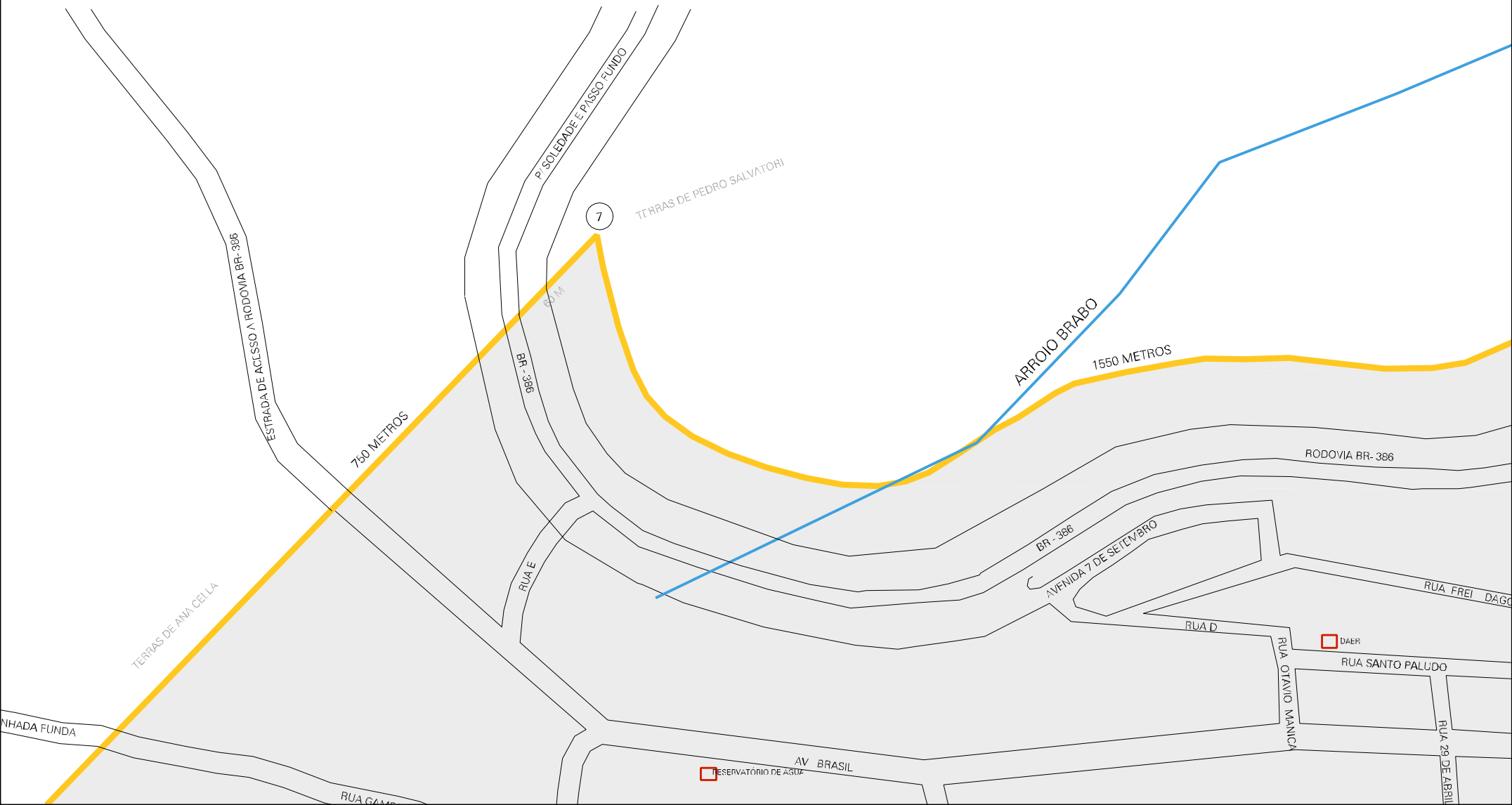
ESTRADA DE ACESSO A RODOVIA BR- 386
P. SOLEDADE E PASSO FUNDO
TERRAS DE PEDRO SALVATORI
7
BR - 386
60 M
ARROIO BRABO
1550 METROS
750 METROS
RODOVIA BR- 386
BR - 386
AVENIDA 7 DE SETEMBRO
RUA E
TERRAS DE ANA CELLA
RUA FREI DAGO
RUA D
DAER
RUA SANTO PALUDO
RUA OTAVIO MANICA
RUA 29 DE ABRIL
NHADA FUNDA
AV BRASIL
RESERVATÓRIO DE ÁGUA
RUA GAM

43 15131 05 00 0001

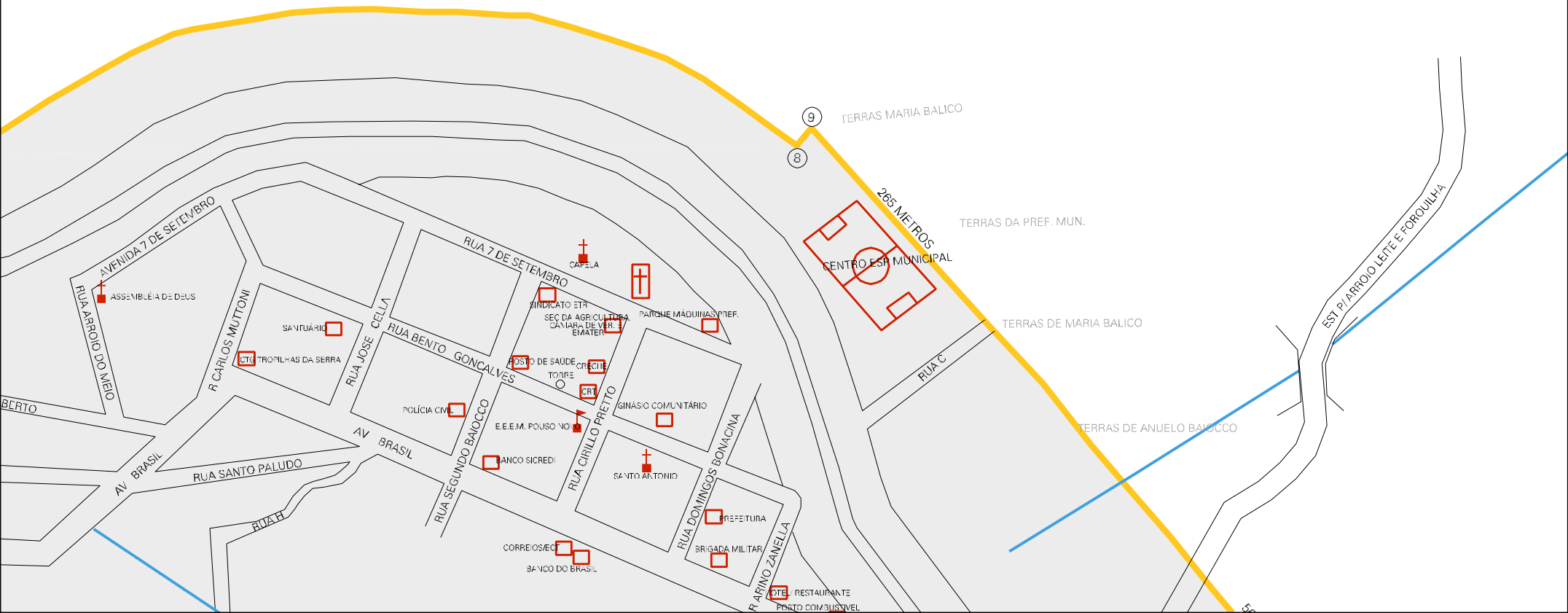

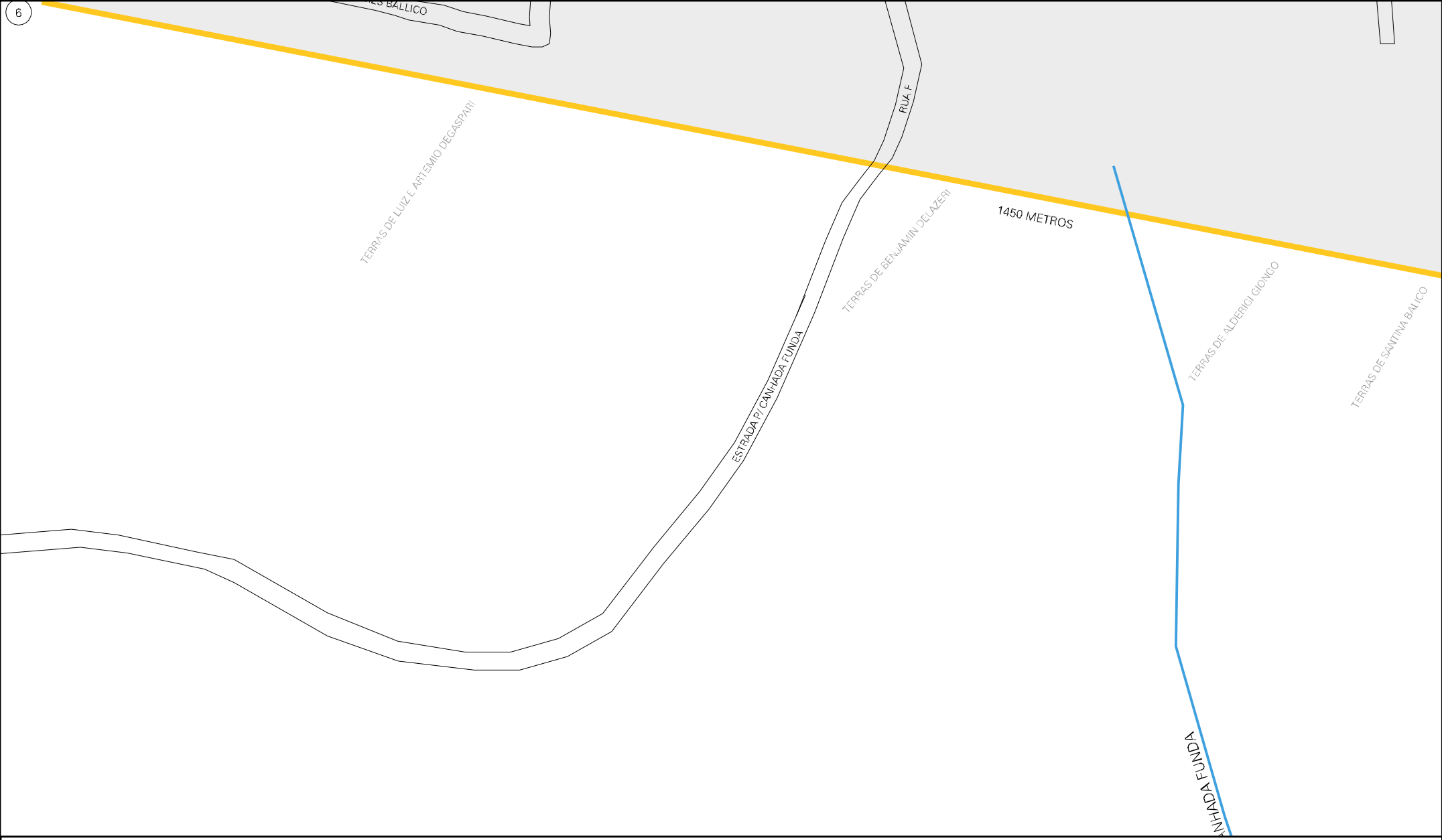

CENSO AGROPECUARIO 2006
CONTAGEM DA POPULAÇÃO 2007

MUNICIPIO: 15131 - POUSO NOVO
DISTRITO: 05 - POUSO NOVO
SUBDISTRITO: 00
SETOR: 0001 SITUACAO: 10

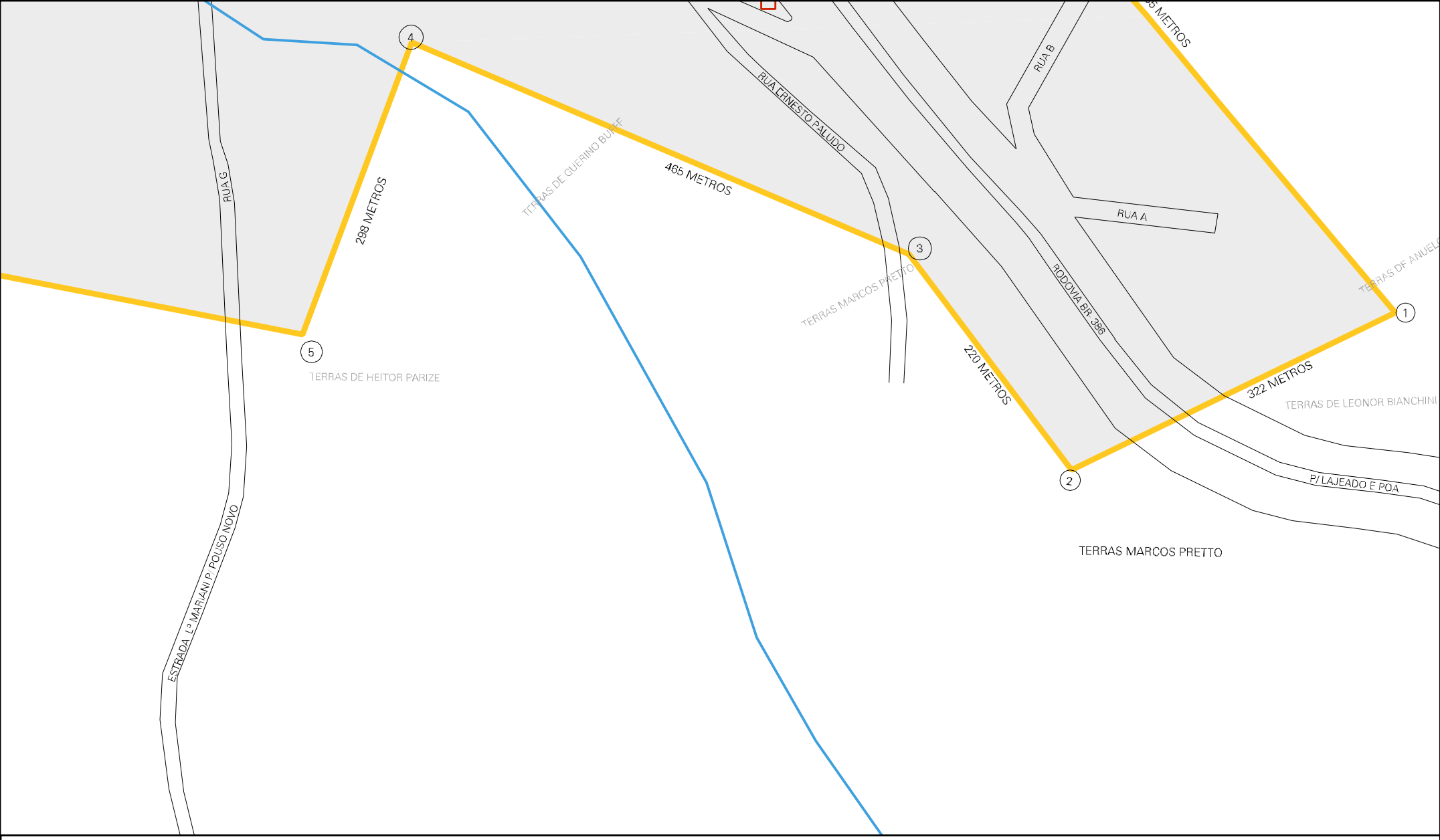

ESTADO DO RIO GRANDE DO SUL

MAPA DE SETOR URBANO - MSU

ESCALA: 1 : 4544

N
O E
S