A 05
23,6 M
A 04
119,36 M
157,67 M
A 06
A 03
97,50 M
494,05 M
A 02
ESTRADA P/ PINHEIRO MARCADO
296,05 M
RUA CORNELIO LINBERGER
RUA CORNELIO LINBERGER
RUA CAP AUGUSTO HELMER
A 07
RUA EGIDIO VESCIA
PRAÇA 8 DE MAIO
382,41 M
HOSPITAL MUNICIPAL
ASILO
POSTO DE SAÚDE
RUA OLIVEIRA SALGADO
A 08
350 M
A 09
COTRIJAL
307,60 M
A 11
350 M
A 10

43 16436 05 00 0001

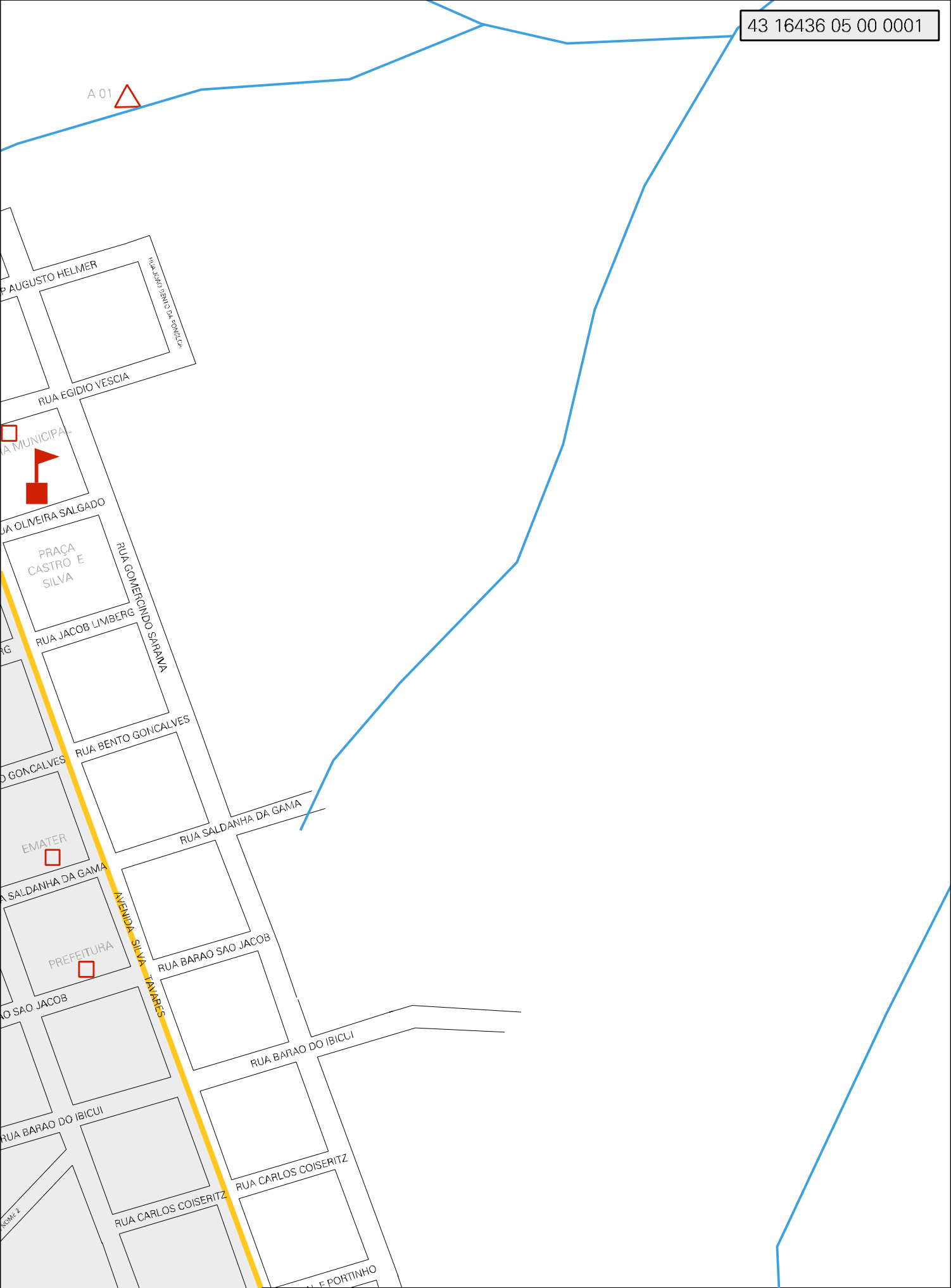

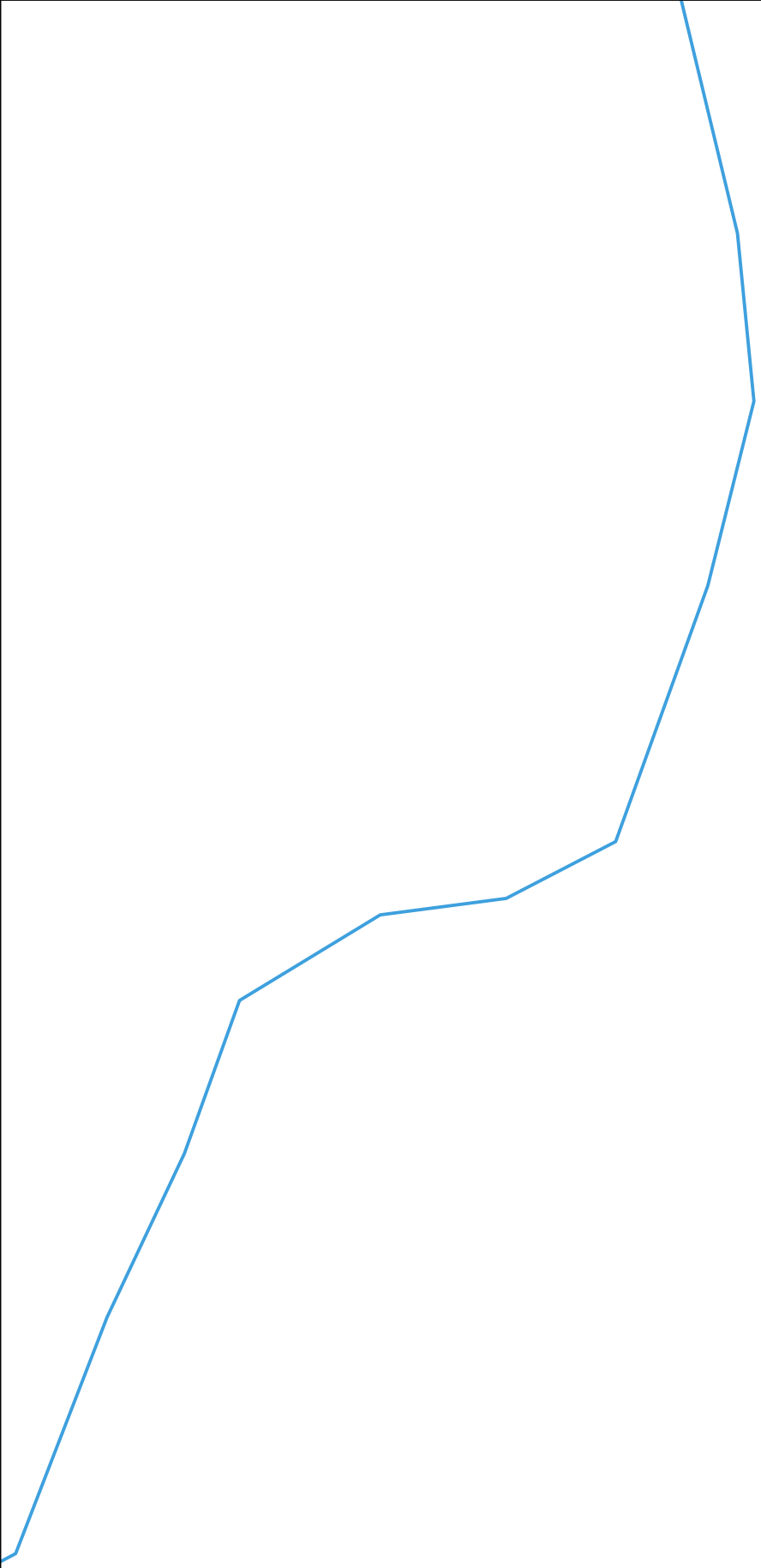

CENSO AGROPECUARIO 2006
CONTAGEM DA POPULAÇÃO 2007

MUNICIPIO: 16436 - SALDANHA MARINHO
DISTRITO: 05 - SALDANHA MARINHO
SUBDISTRITO: 00
SETOR: 0001 SITUACAO: 10

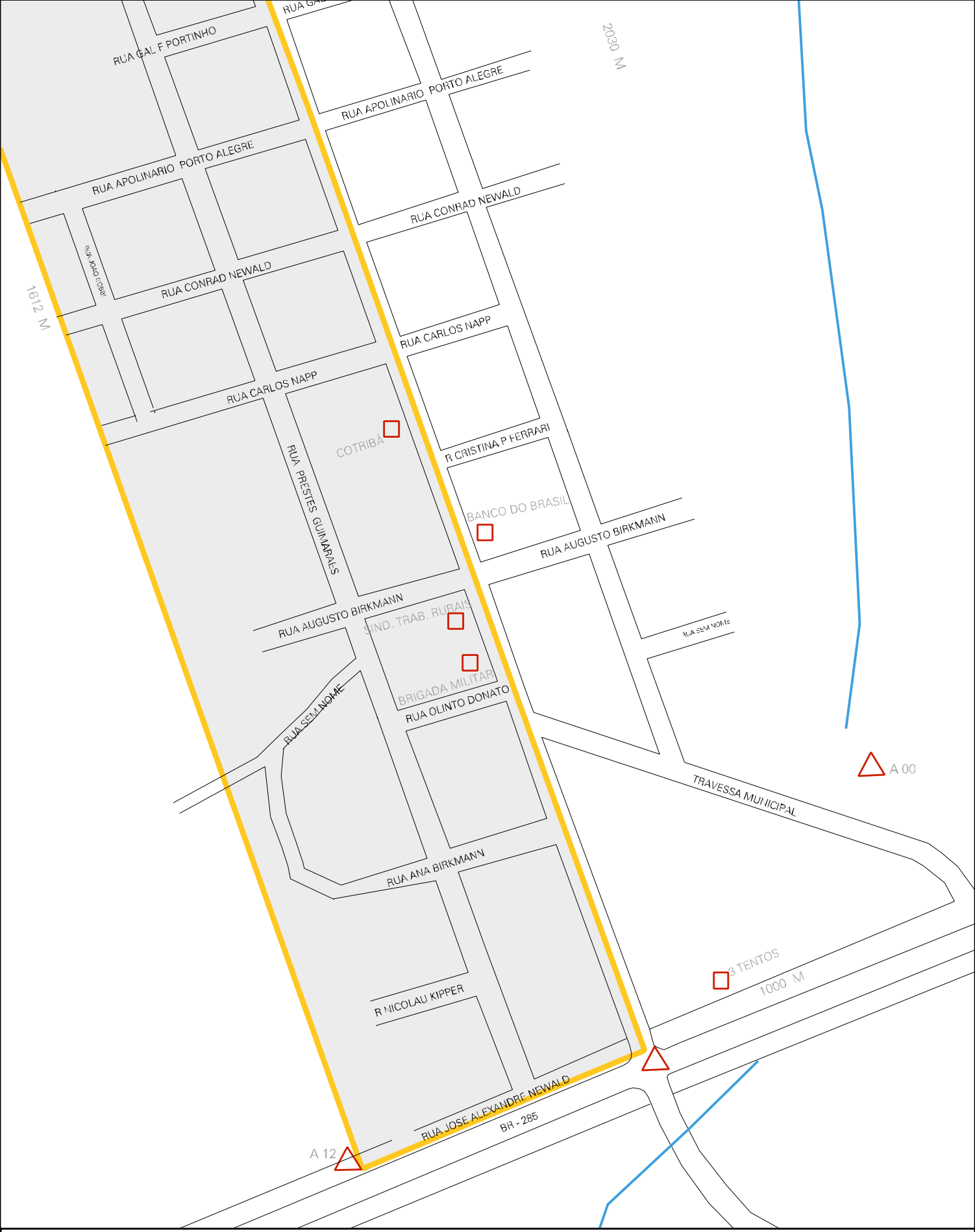

ESTADO DO RIO GRANDE DO SUL

MAPA DE SETOR URBANO - MSU

ESCALA: 1 : 4967

N
O E
S