

AUI2
VILA SANTA RITA

CORREDOR DO GUADENCIO

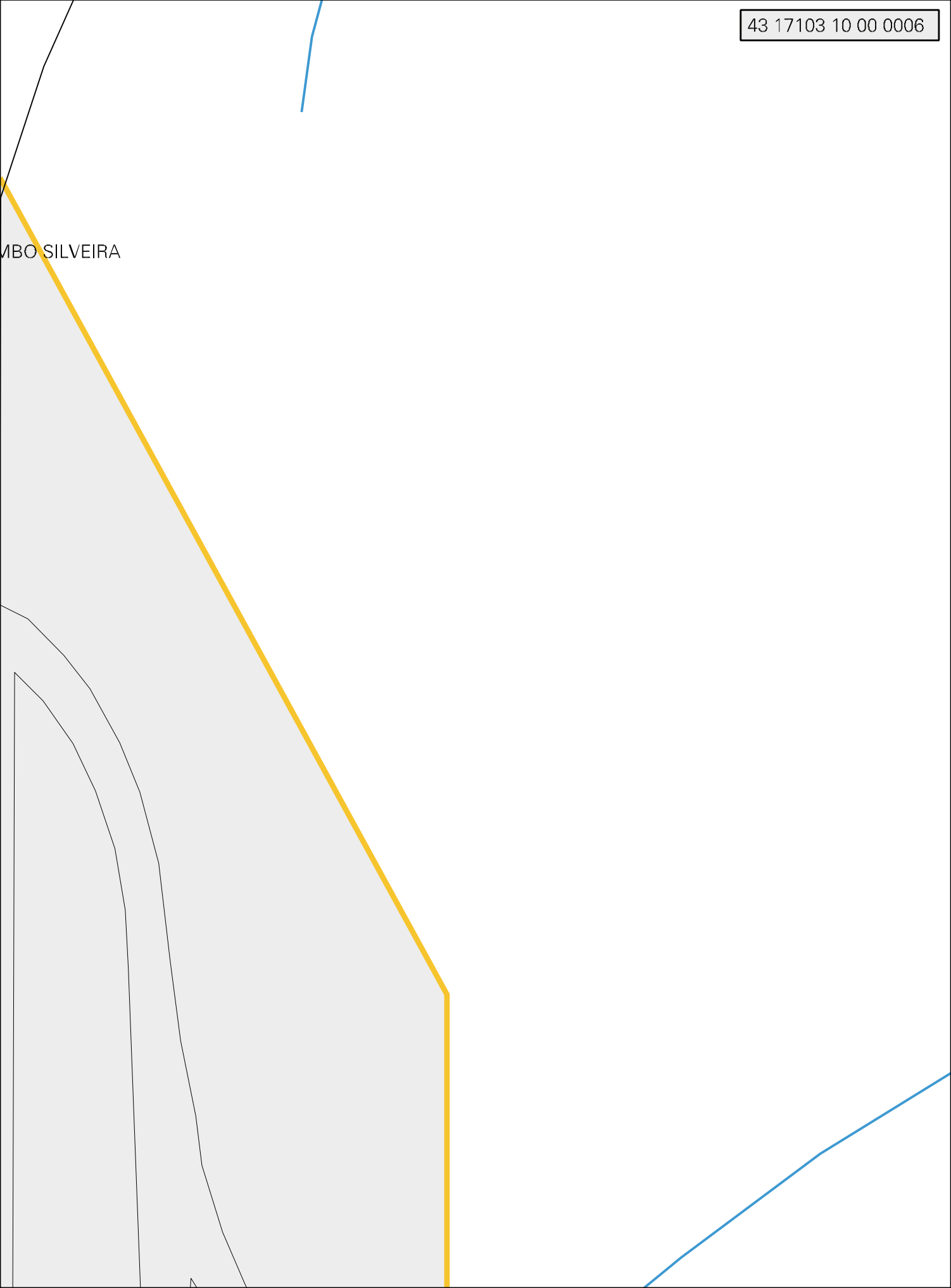
JOAO LIM

GENI MENDES DOS REIS



RFESA

DN

MBO SILVEIRA



CAMPO DE LARI IRI

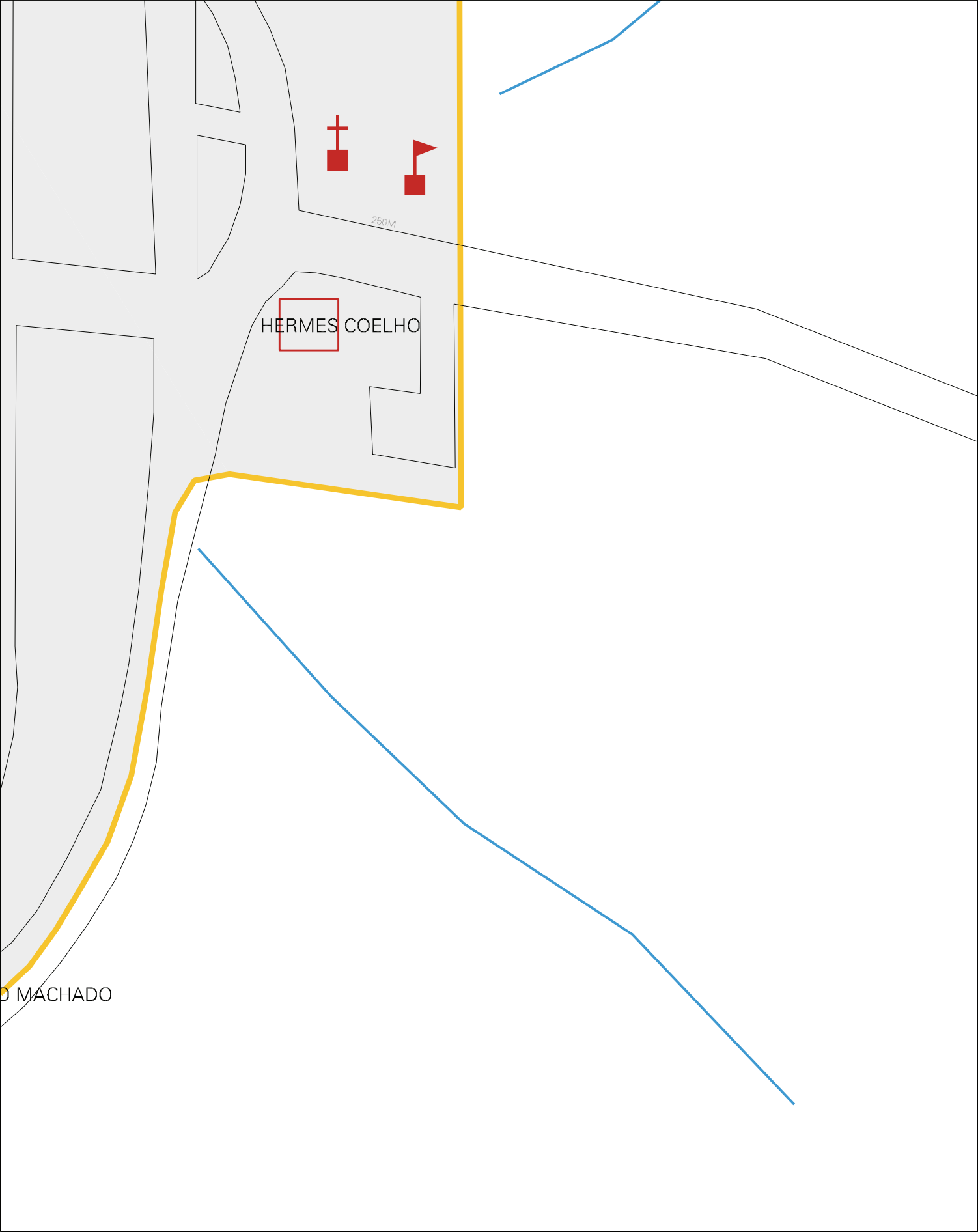


ARMIND



CENSO AGROPECUARIO 2006
CONTAGEM DA POPULAÇÃO 2007

MUNICIPIO: 17103 - SANT' ANA DO LIVRAMENTO
DISTRITO: 10 - PAMPEIRO
SUBDISTRITO: 00
SETOR: 0006 SITUACAO: 50
AGLOM. RURAL: 00002 - SANTA RÍTA



HERMES COELHO

250M

D MACHADO

ESTADO DO RIO GRANDE DO SUL
MAPA DE SETOR URBANO - MSU
ESCALA: 1 : 3390

