

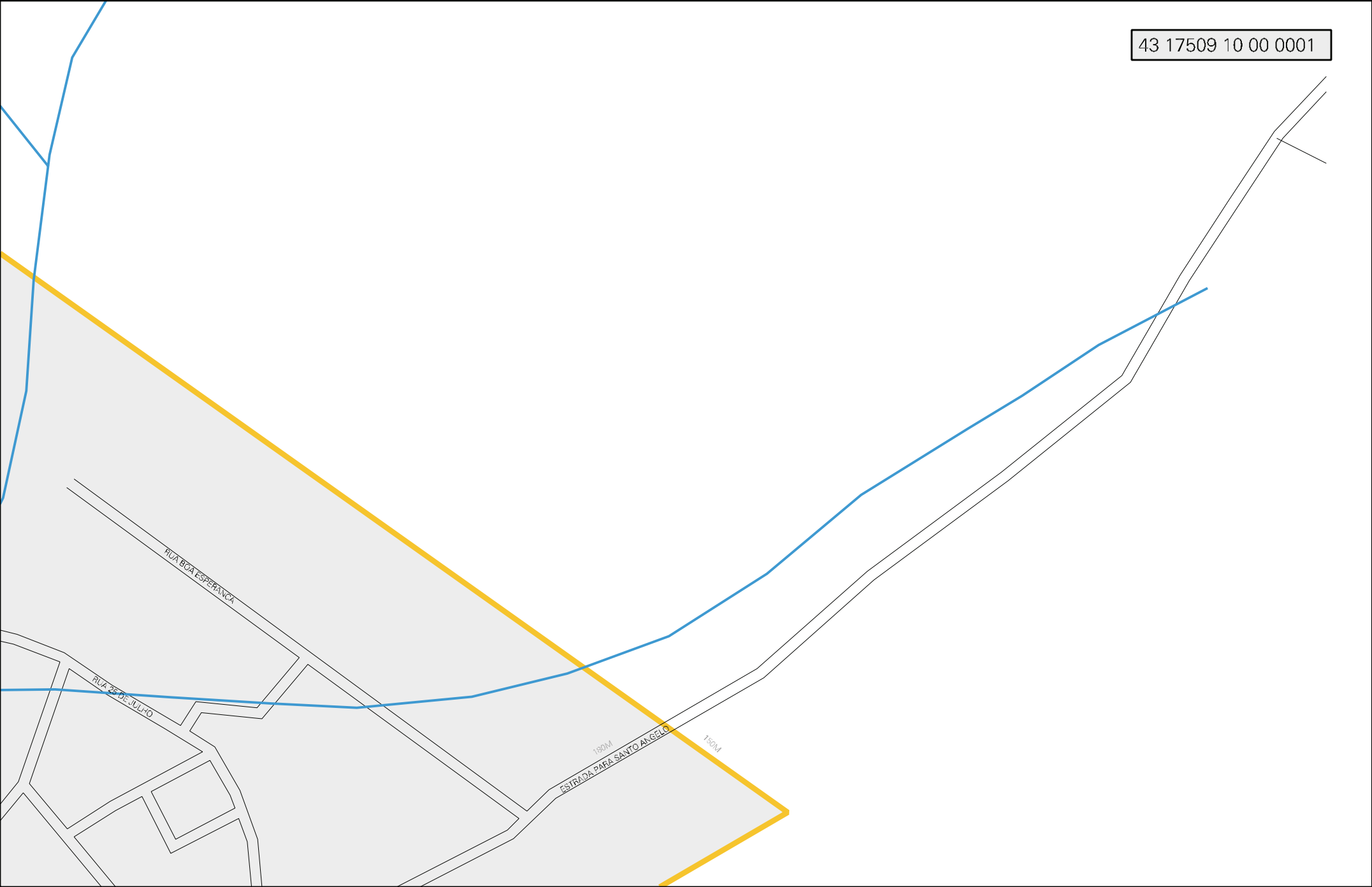
250M

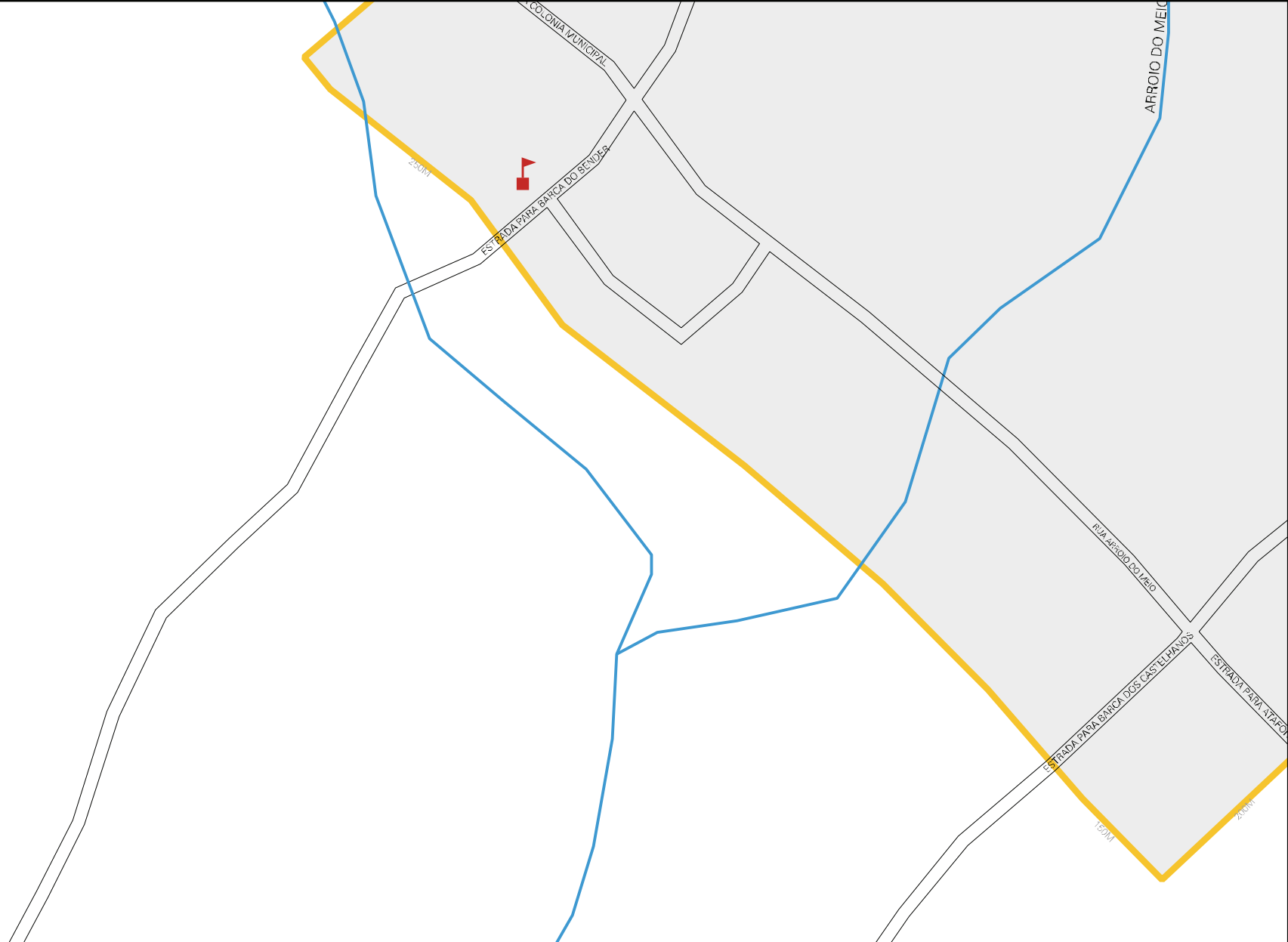
RUA DO COMERCIO

ESTRADA PARA...

250M

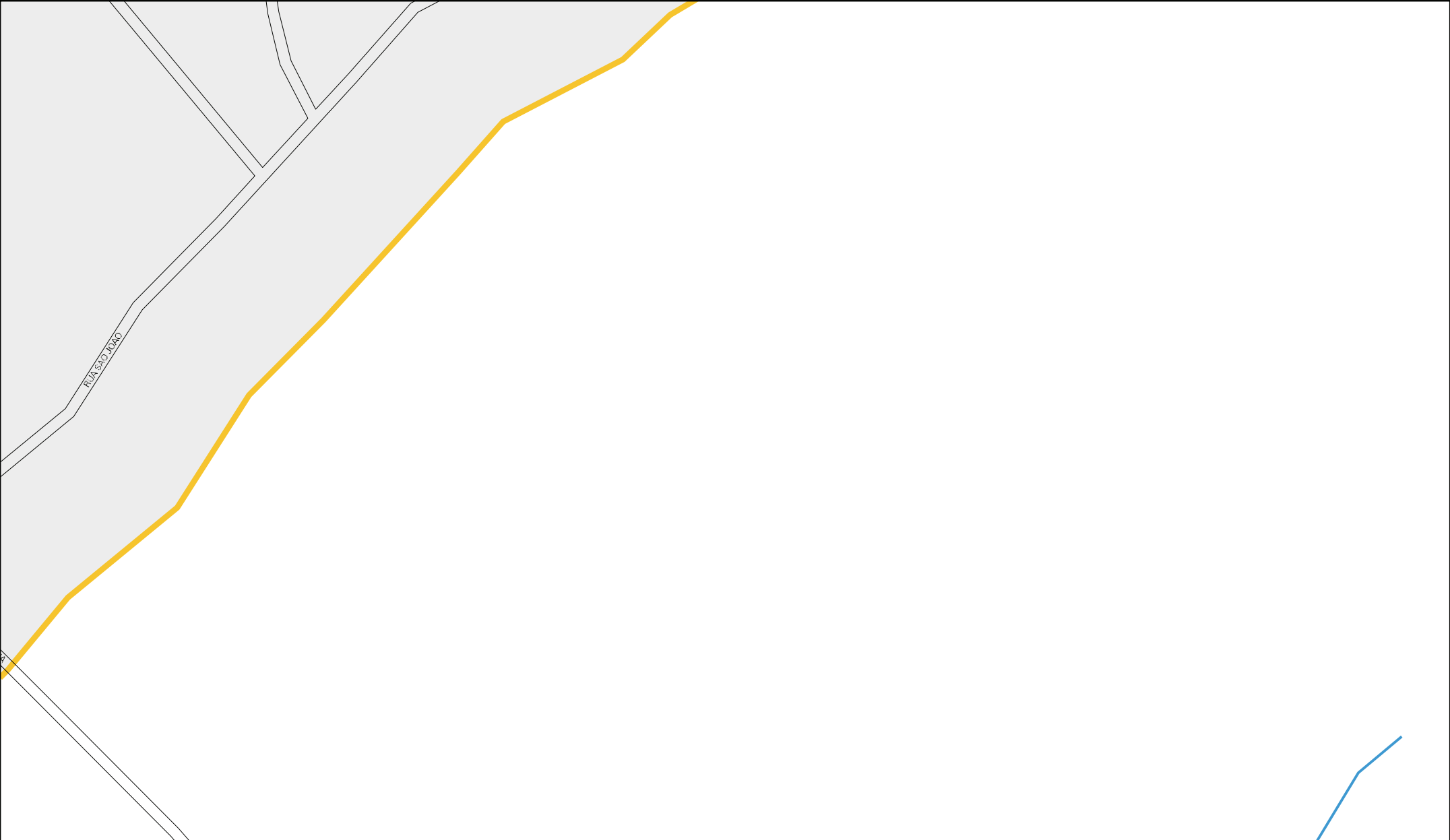
43 17509 10 00 0001





CENSO AGROPECUARIO 2006
CONTAGEM DA POPULAÇÃO 2007

MUNICIPIO: 17509 - SANTO ÂNGELO
DISTRITO: 10 - BURITI
SUBDISTRITO: 00
SETOR: 0001 SITUACAO: 10



ESTADO DO RIO GRANDE DO SUL
MAPA DE SETOR URBANO - MSU
ESCALA: 1 : 5377

