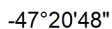
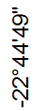
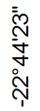


-47°20'48"

21'00"

-47°20'48"



Estado: 35 - SÃO PAULO  
Município: 01608 - AMERICANA  
Distrito: 05 - AMERICANA  
SubDistrito: 00  
Situação: 1  
Tipo: 0

Mapa de Setor

Escala : 1 : 3,682

