




47°45'49"

46'00"



47°45'49"



Estado: 17 - TOCANTINS
Município: 02901 - AXIXÁ DO TOCANTINS
Distrito: 05 - AXIXÁ DO TOCANTINS
SubDistrito: 00
Situação: 1
Tipo: 0

Mapa de Setor

Escala : 1 : 4,331

