


MARCO 03
COD. UTM 18L 0742683 E 9010659
MARGEM DIREITA DO IGARAPE DO POSTO
LIMITE DA PROP. DO SR RAIMUNDO NONATO

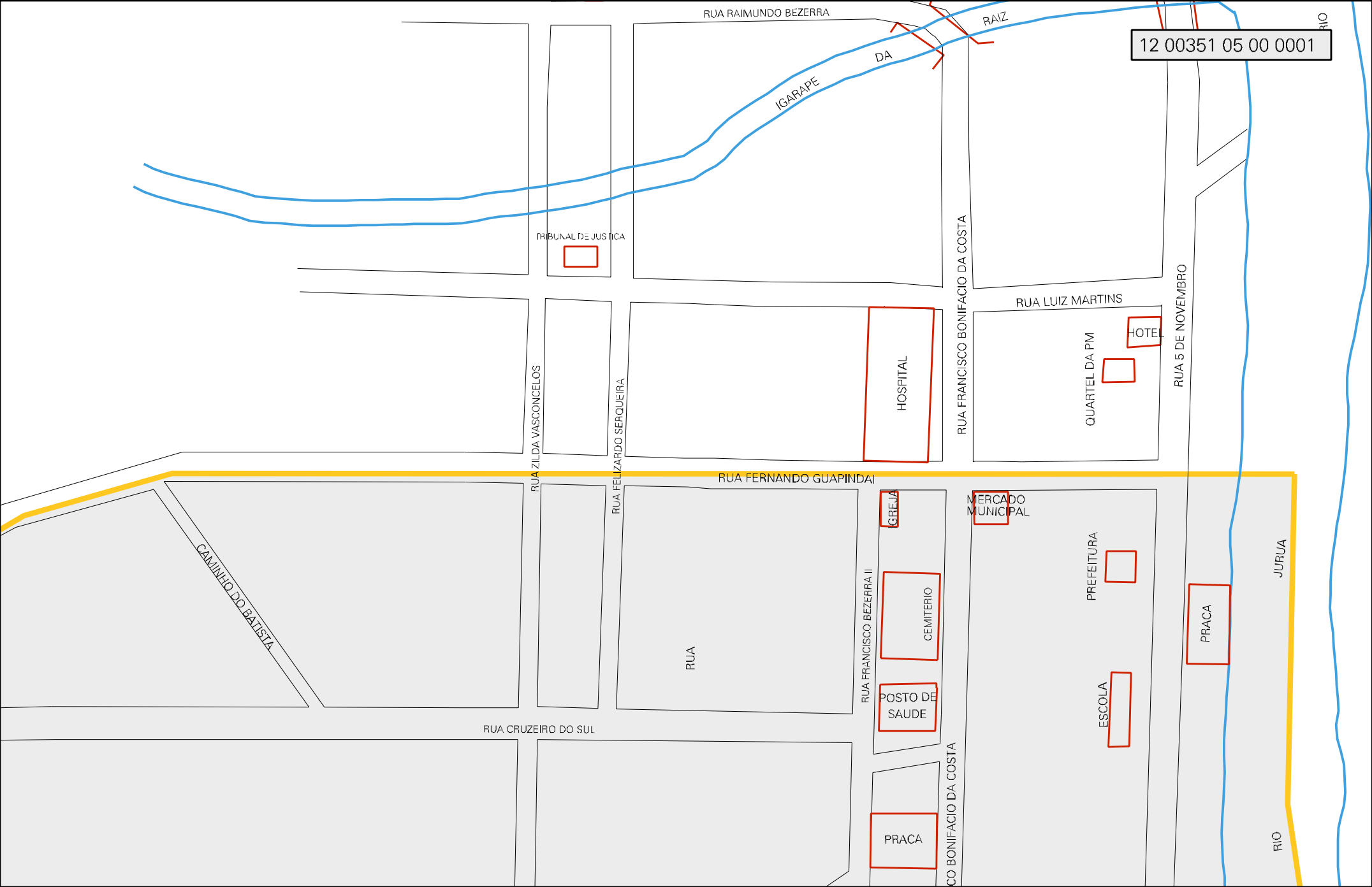
IGARAPE DO

GERAIS

MINAS

SERINGAL





12 00351 05 00 0001

RUA RAIMUNDO BEZERRA

RAIZ

IGARAPE

DA

TRIBUNAL DE JUSTIÇA

RUA FRANCISCO BONIFACIO DA COSTA

RUA LUIZ MARTINS

RUA 5 DE NOVEMBRO

RUA ZILDA VASCONCELOS

RUA FELIZARDO SERQUEIRA

HOSPITAL

QUARTEL DA PM

HOTEL

RUA FERNANDO GUAPINDAI

CAMINHO DO BATISTA

RUA CRUZEIRO DO SUL

RUA FRANCISCO BEZERRA II

GREJA

MERCADO MUNICIPAL

POSTO DE SAÚDE

PRACA

CO BONIFACIO DA COSTA

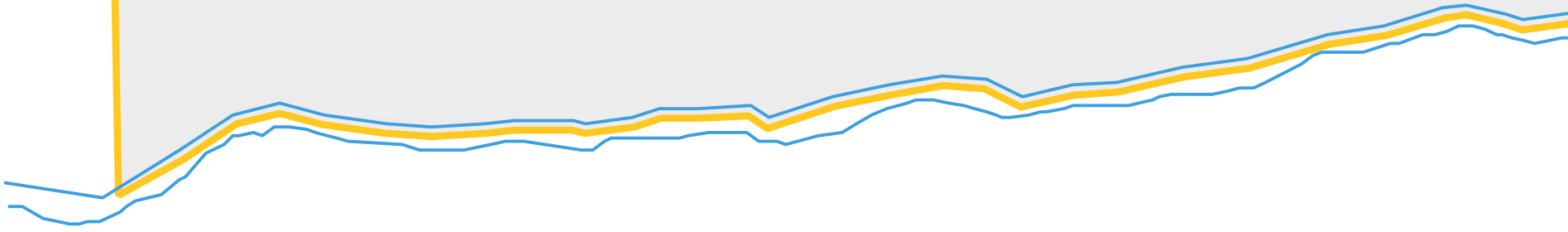
PREFEITURA

ESCOLA

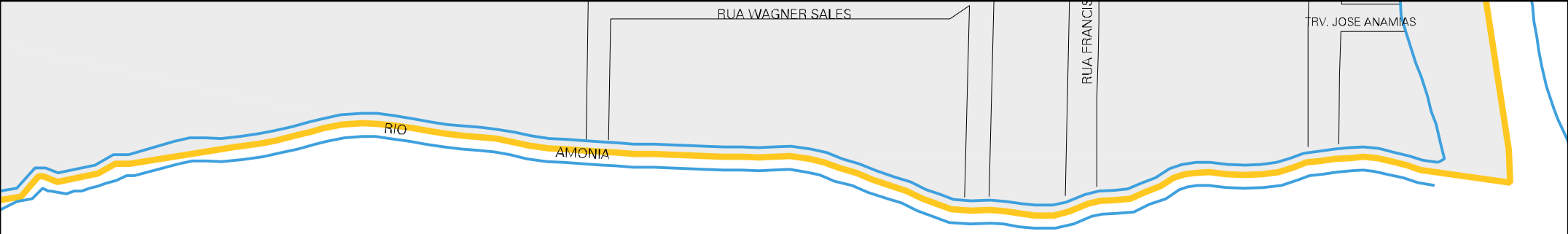
PRACA

JURUA

RIO



MARCO 02
COD. UTM 18L 0742383 E 9010205
PROP. DO SR RAIMUNDO M E DO RIO AMONIA



RIO

AMONIA

RUA WAGNER SALES

RUA FRANCIS

TRV. JOSE ANAMIAS

MARCO 01

COD. UTM 18L 0743525 E 900

ESTADO DO ACRE
MAPA DE SETOR URBANO - MSU
ESCALA: 1 : 3742

