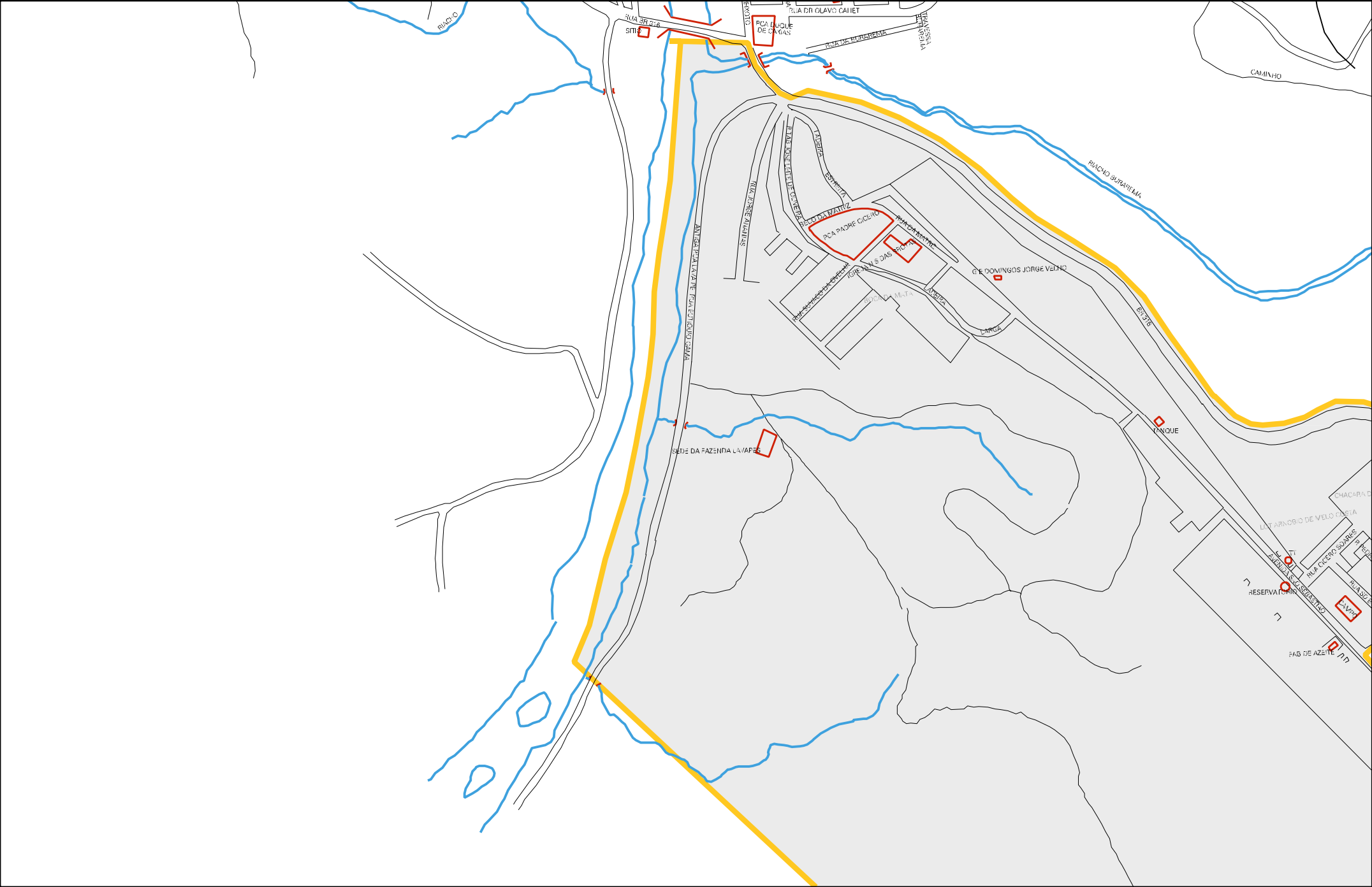
RUA DR OLAVO CALLET
RUA DE BOTAFOGO
RUA DE BOTAFOGO
RUA DE BOTAFOGO
PCA DUQUE DE CAXIAS
RUA 3R 216
SITIO
RIACHO
CAMINHO
RIACHO SURAREMA
PLAN. JOSE LUIZ DE OLIVEIRA
RUA ANDRE ANDRAS
ANTIGA PCA LAVAPE PCA ANTONIO CAMA
PCA PADRE CICERO
RUA CAMILO
RUA SANTOS DUMONT
RUA SANTOS DUMONT
RUA SANTOS DUMONT
JORGE NUNES DAS PRAGAS
CAIXA
CAIXA
CAIXA

27 00409 05 00 0009

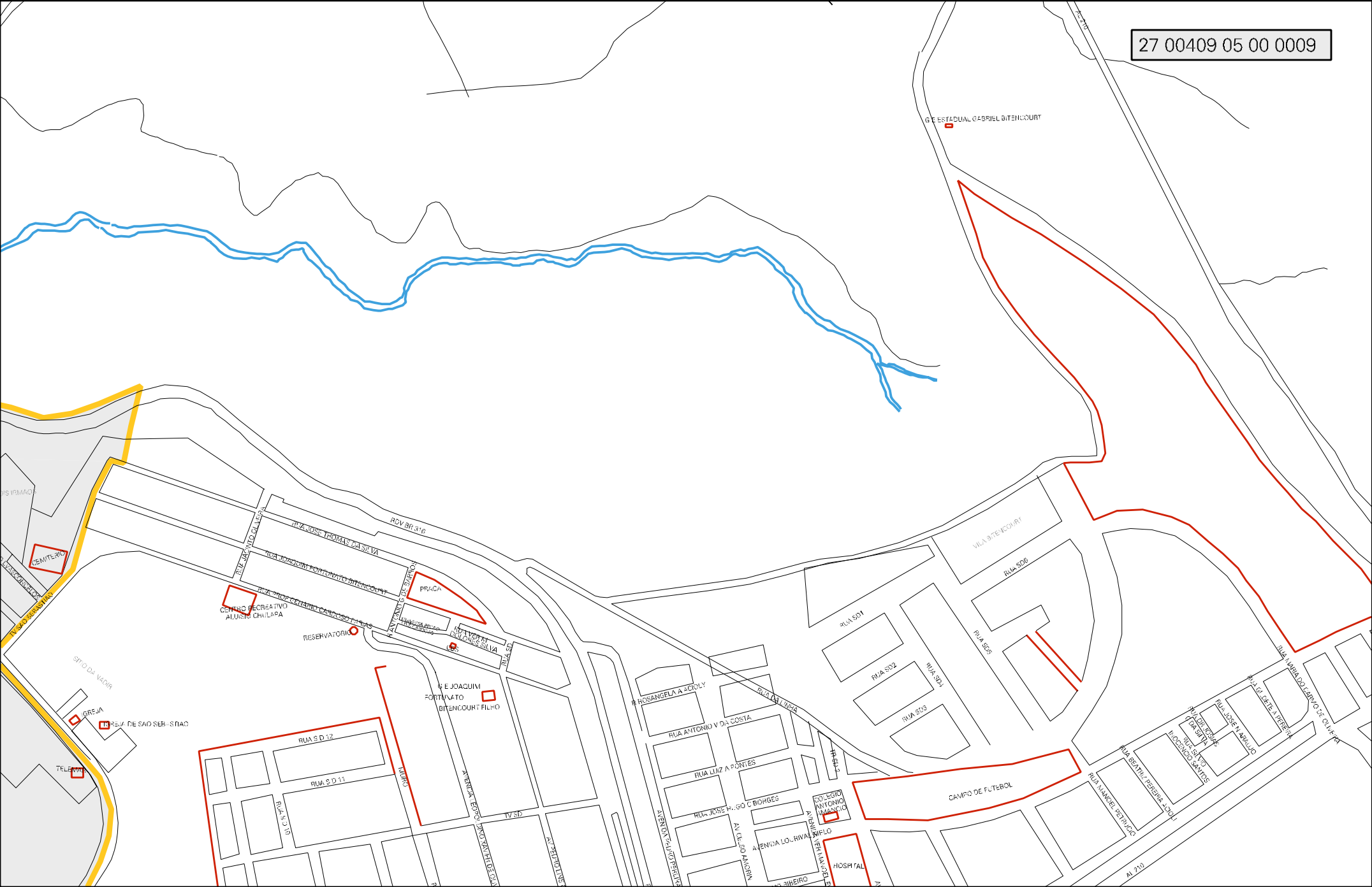

CENSO AGROPECUARIO 2006
CONTAGEM DA POPULAÇÃO 2007

MUNICIPIO: 00409 - ATALAIA
DISTRITO: 05 - ATALAIA
SUBDISTRITO: 00
SETOR: 0009 SITUACAO: 10

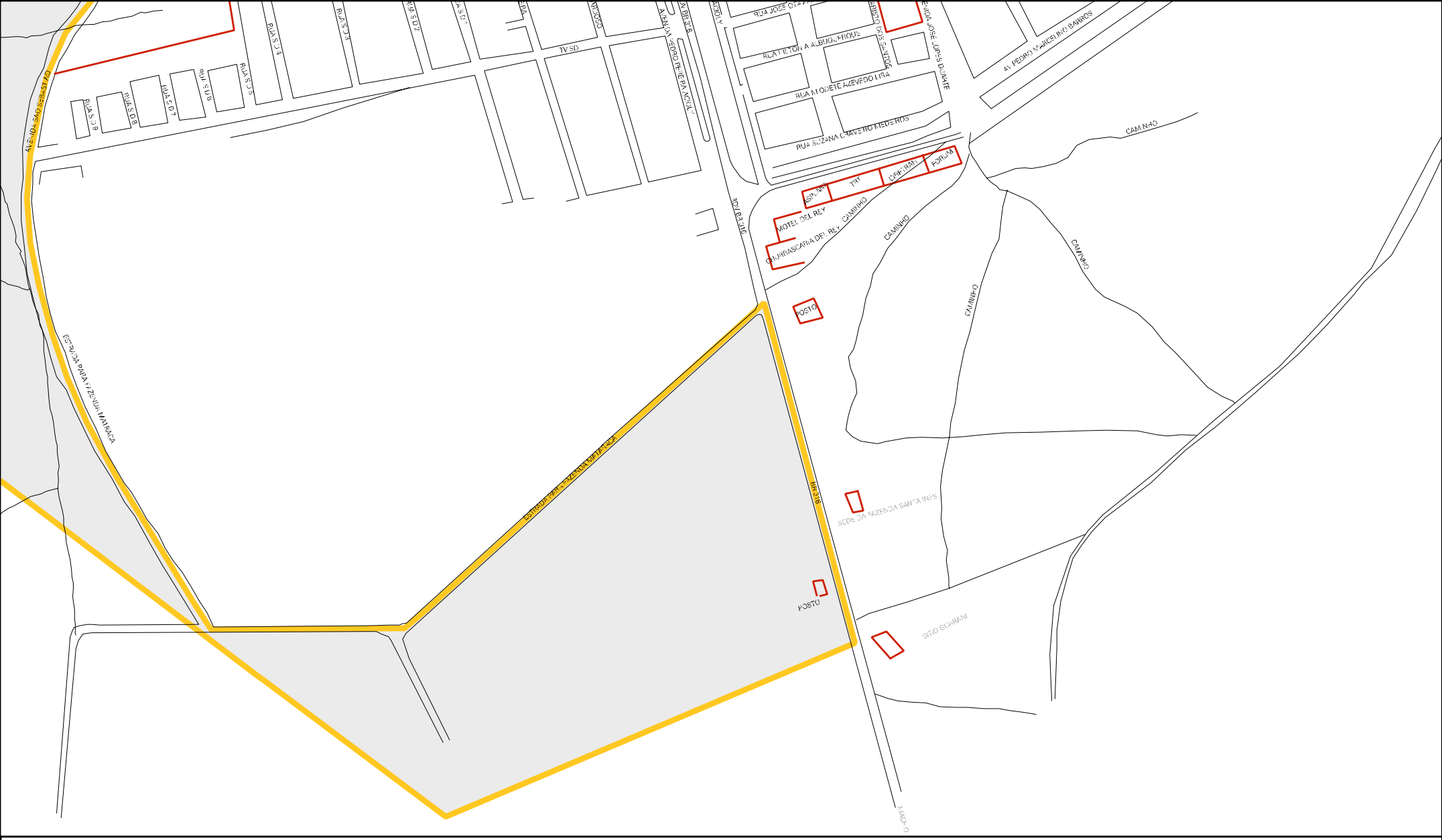

ESTADO DE ALAGOAS

MAPA DE SETOR URBANO - MSU

ESCALA: 1 : 6728

N
O E
S