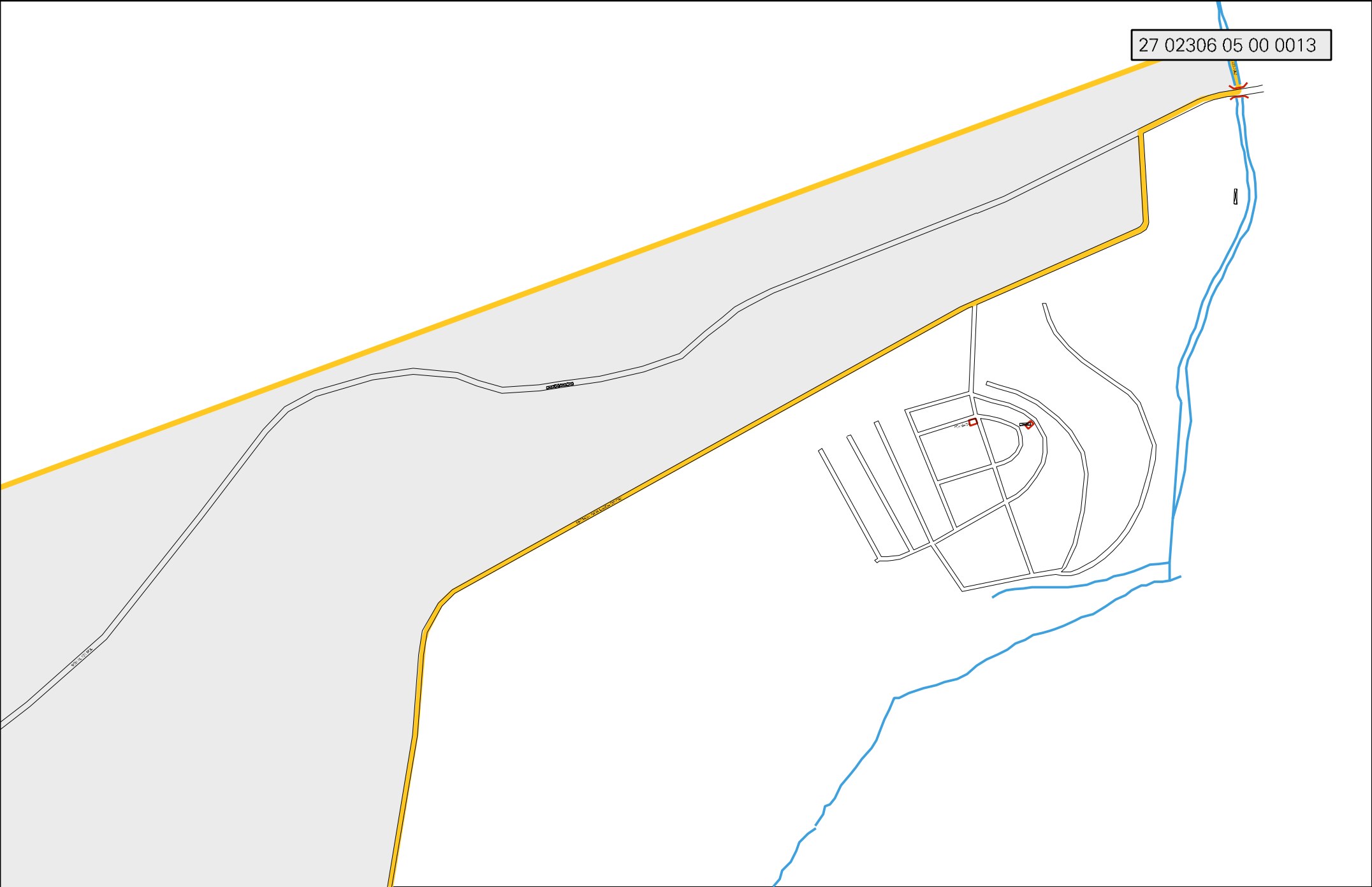
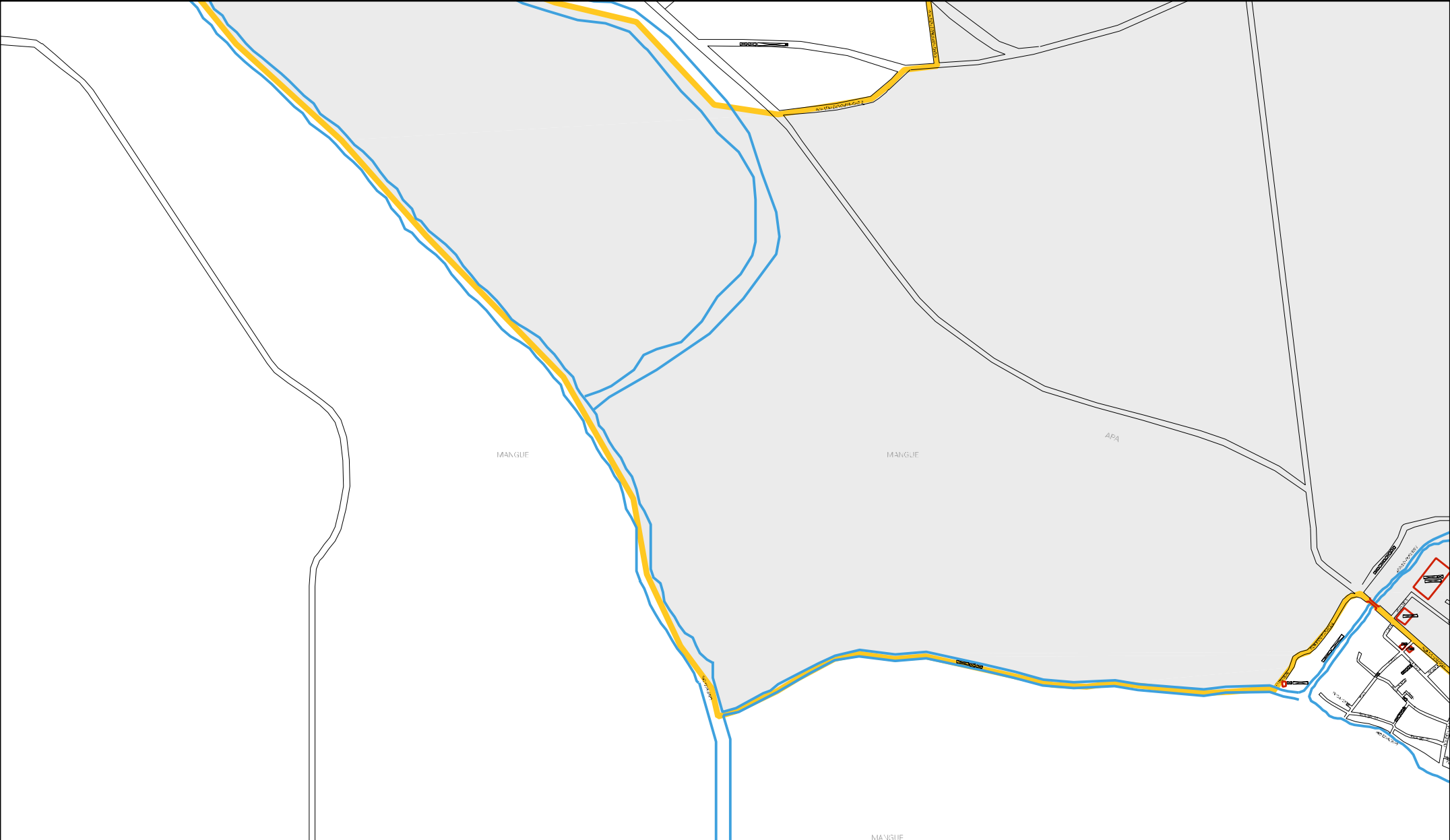


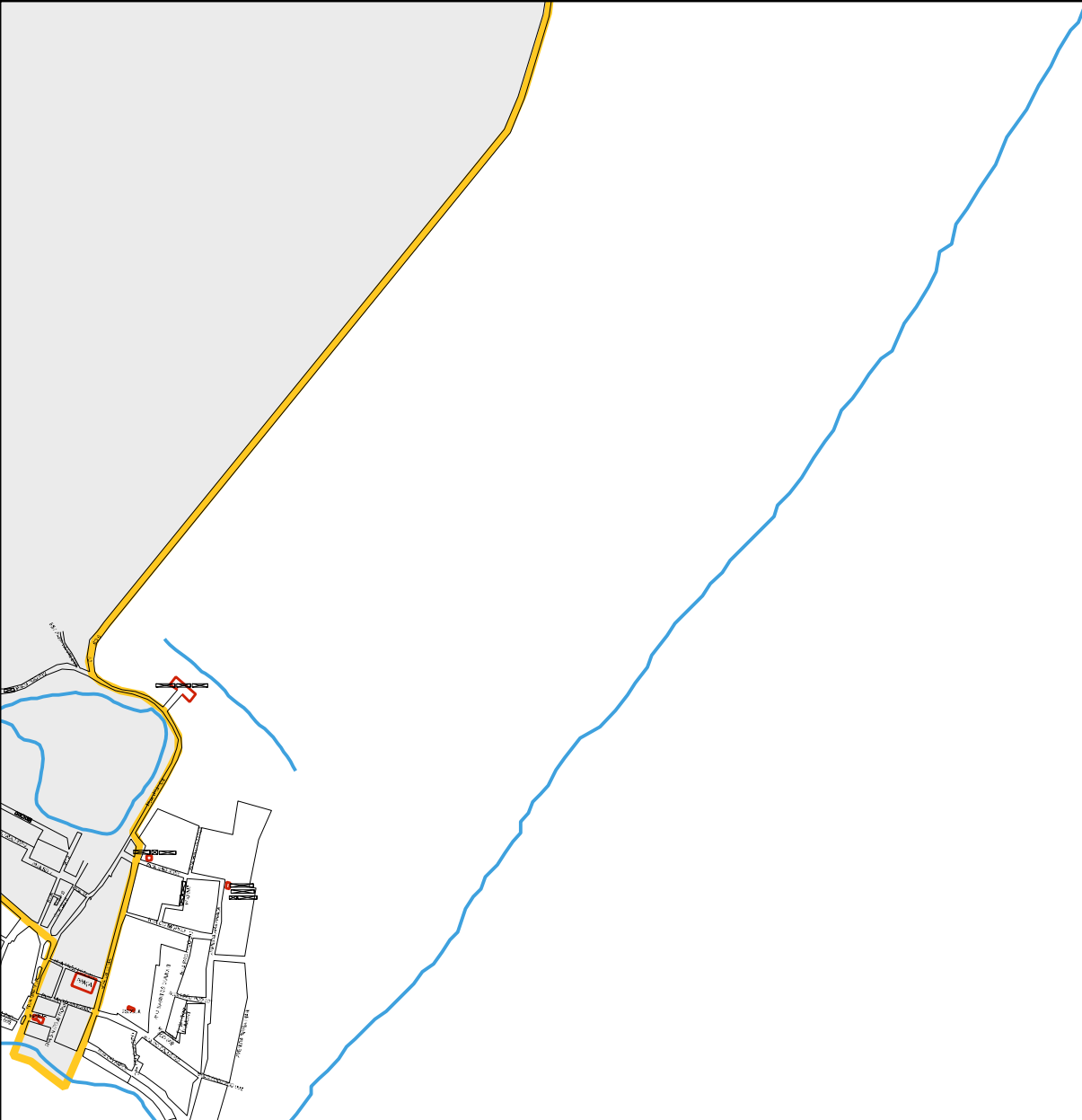
27 02306 05 00 0013





CENSO AGROPECUARIO 2006
CONTAGEM DA POPULAÇÃO 2007

MUNICIPIO: 02306 - CORURIBE
DISTRITO: 05 - CORURIBE
SUBDISTRITO: 00
SETOR: 0013 SITUACAO: 10



ESTADO DE ALAGOAS
MAPA DE SETOR URBANO - MSU
ESCALA: 1 : 12620

