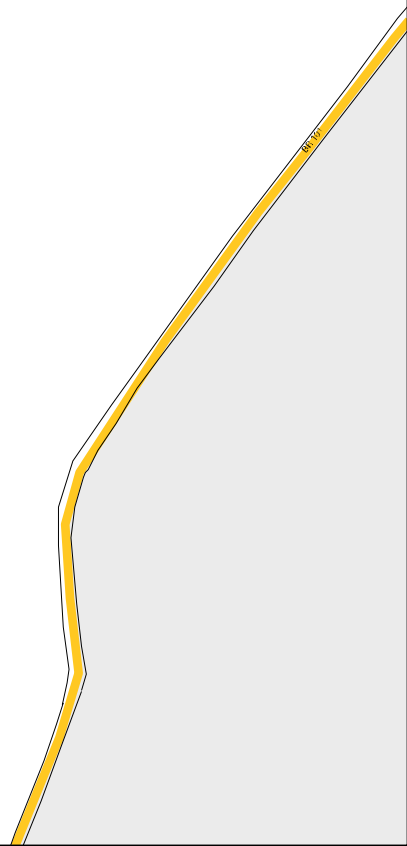
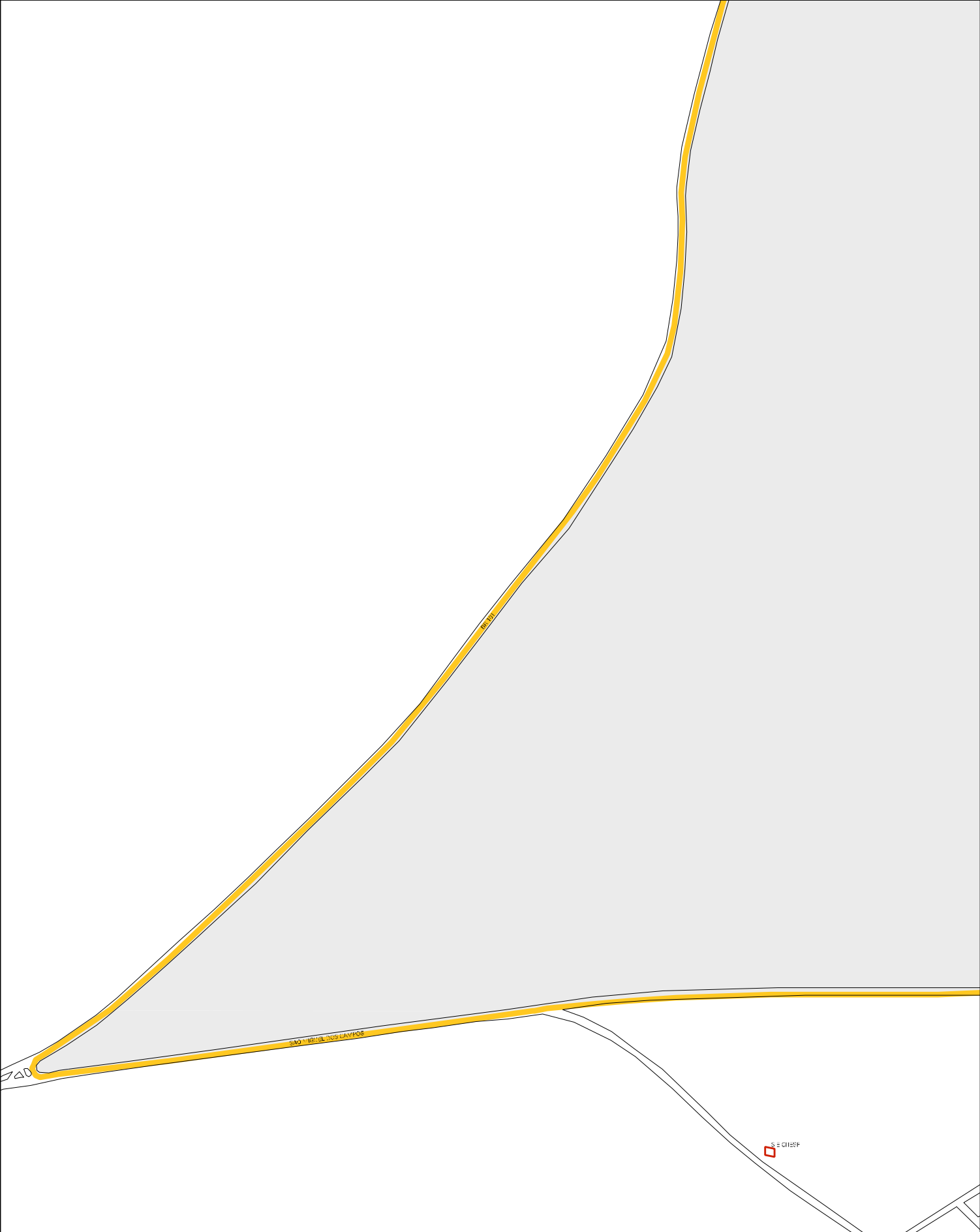


100%

100%

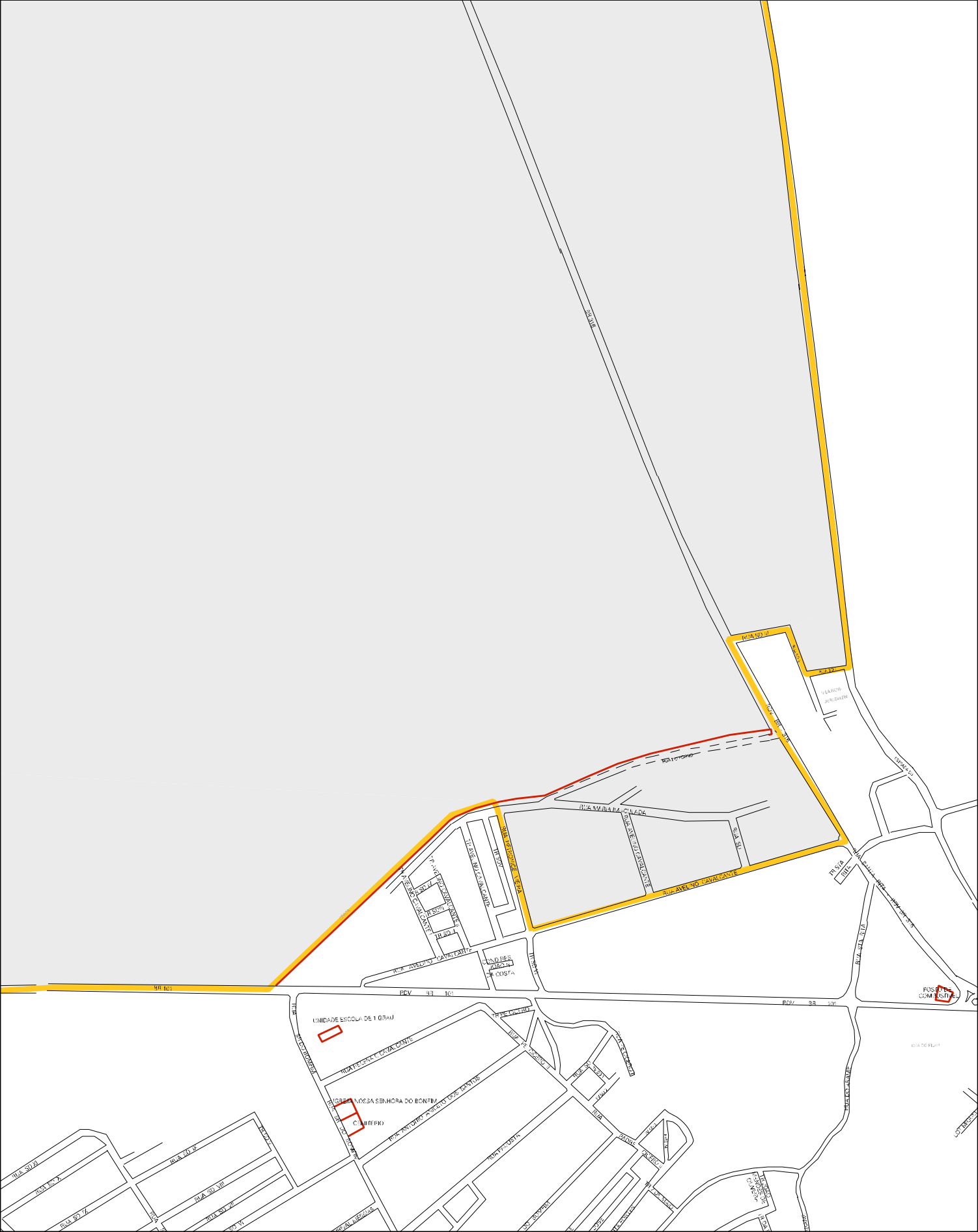






CENSO AGROPECUARIO 2006
CONTAGEM DA POPULACAO 2007

MUNICIPIO: 06901 - PILAR
DISTRITO: 05 - PILAR
SUBDISTRITO: 00
SETOR: 0014 SITUACAO: 10



ESTADO DE ALAGOAS
MAPA DE SETOR URBANO - MSU
ESCALA: 1 : 7800

