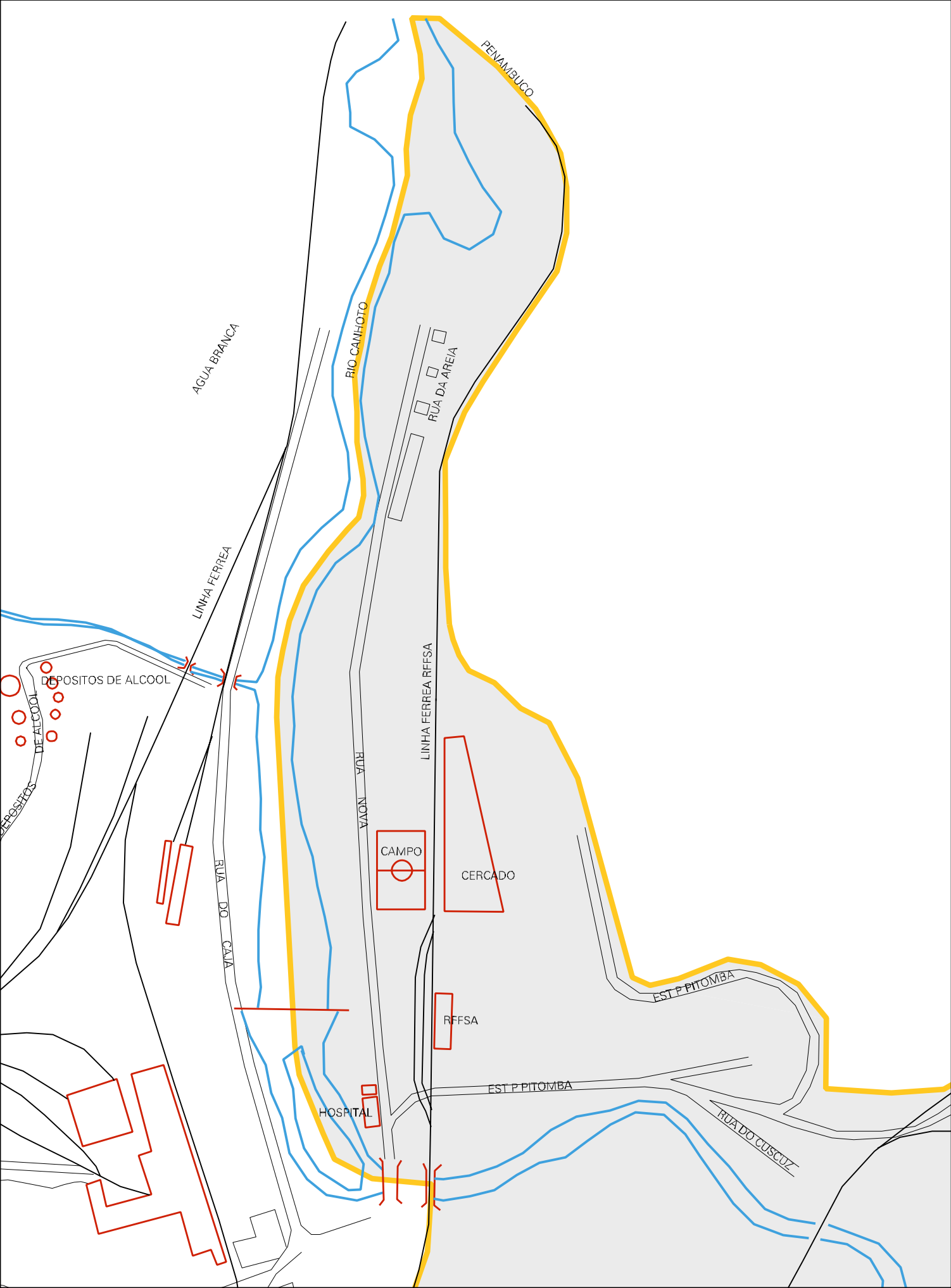
PENAMBUCO
AGUA BRANCA
RIO CANHOTO
RUA DA AREIA
LINHA FERREA
DEPOSITOS DE ALCOOL
DEPOSITOS DE ALCOOL
LINHA FERREA RFFSA
RUA NOVA
CAMPO
CERCADO
RUA DO CAJA
RFFSA
EST P PITOMBA
EST P PITOMBA
HOSPITAL
RUA DO CUSCUZ

27 08303 05 00 0020

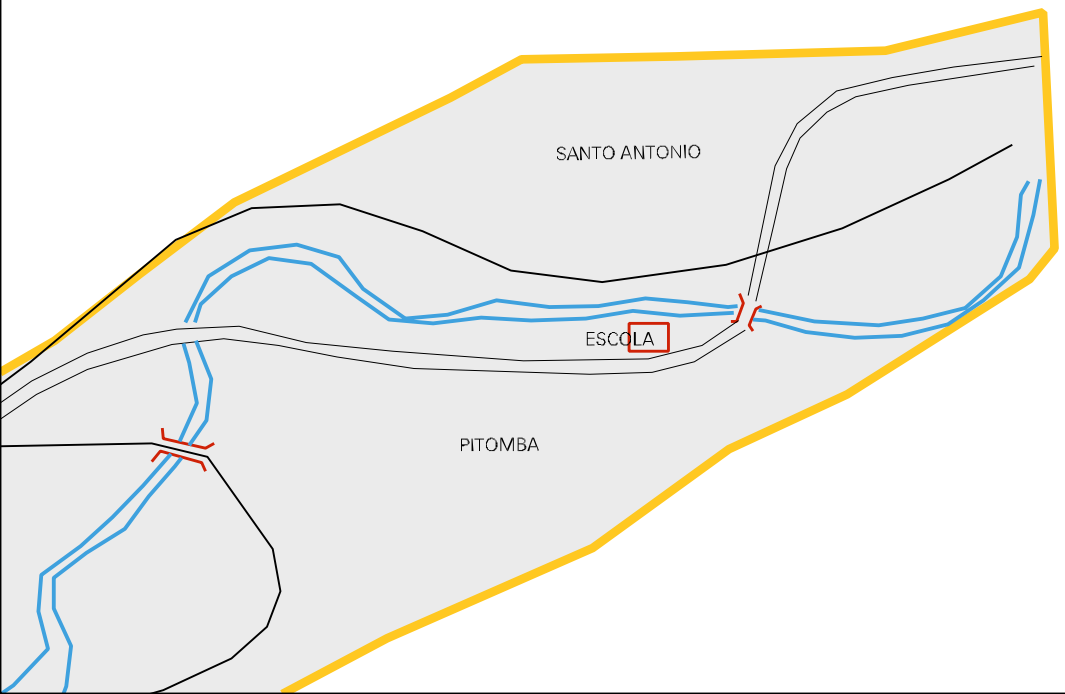

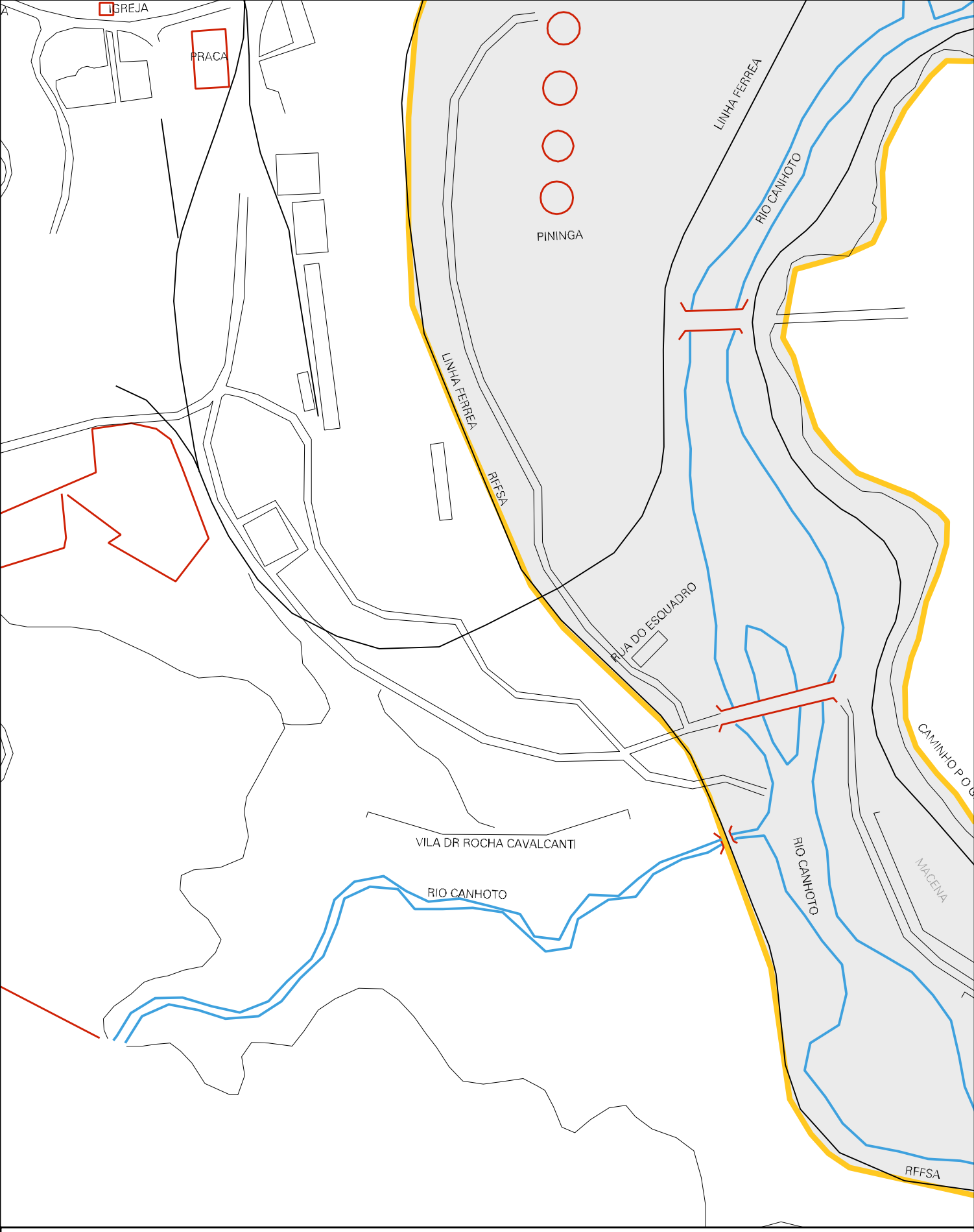

CENSO AGROPECUARIO 2006
CONTAGEM DA POPULAÇÃO 2007

MUNICIPIO: 08303 - SÃO JOSÉ DA LAJE
DISTRITO: 05 - SÃO JOSÉ DA LAJE
SUBDISTRITO: 00
SETOR: 0020 SITUACAO: 60
AGLOM. RURAL: 00002 - USINA SERRA GRANDE



ESTADO DE ALAGOAS

MAPA DE SETOR URBANO - MSU

ESCALA: 1 : 3839

N
O E
S