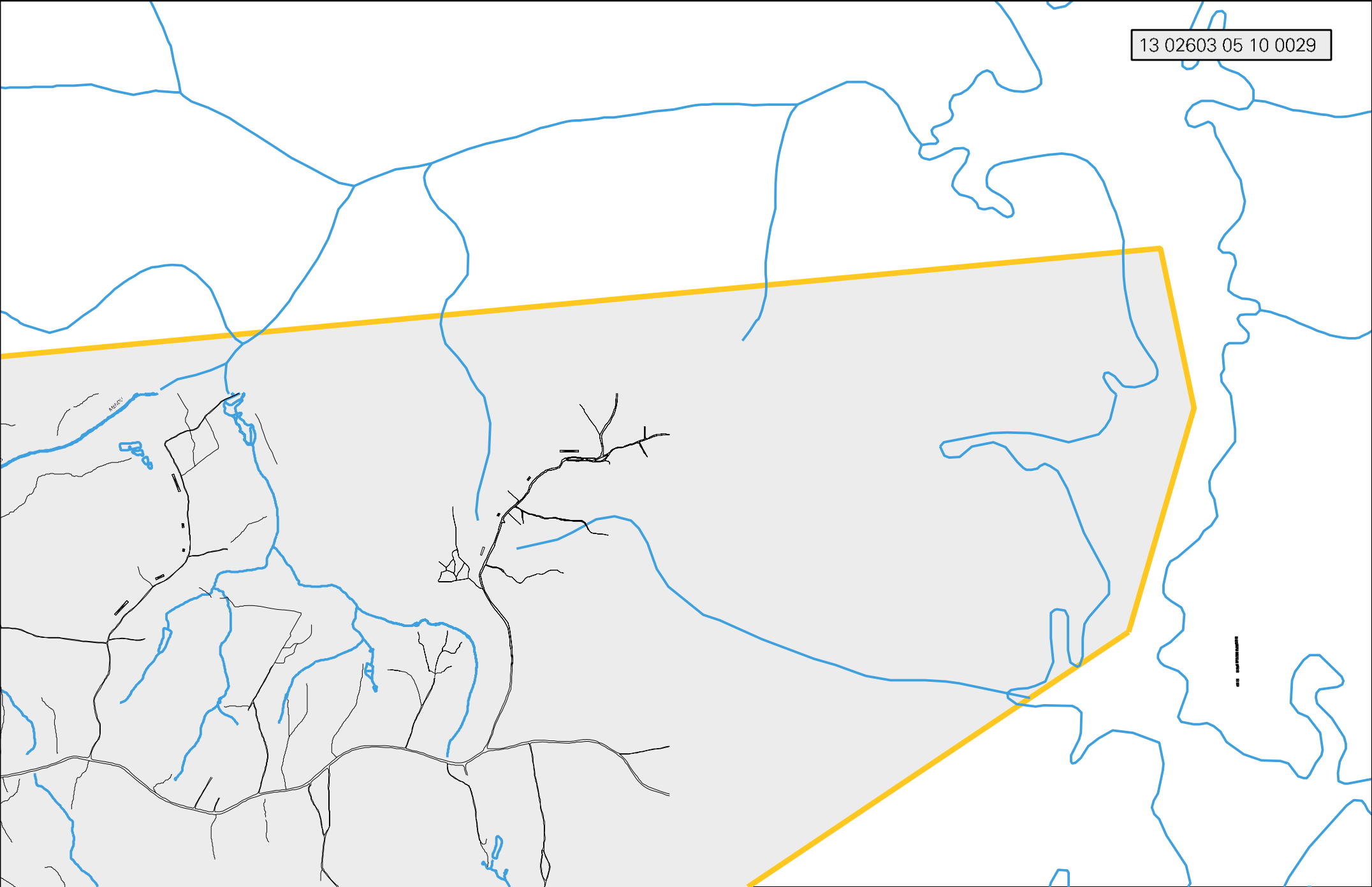
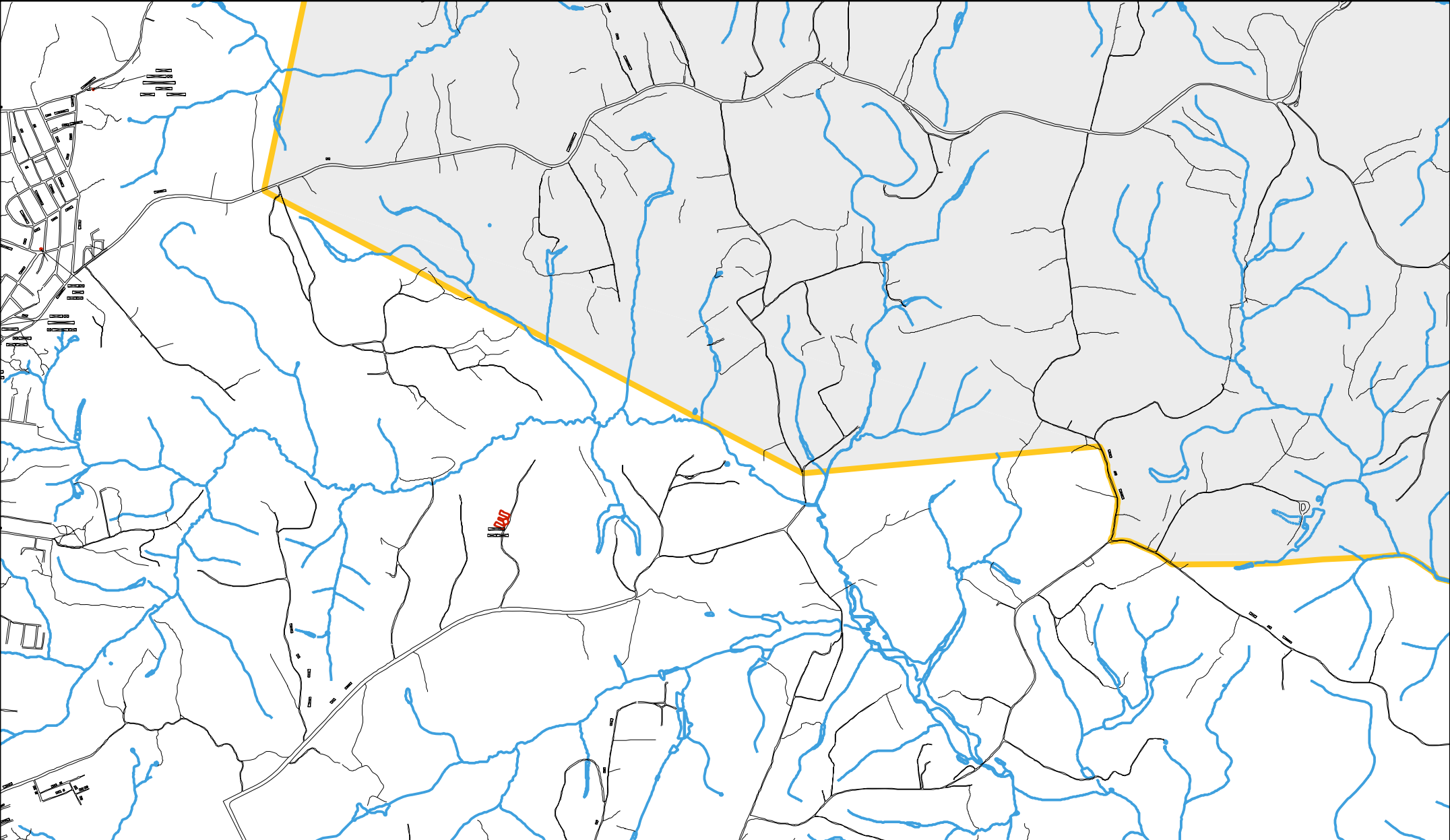


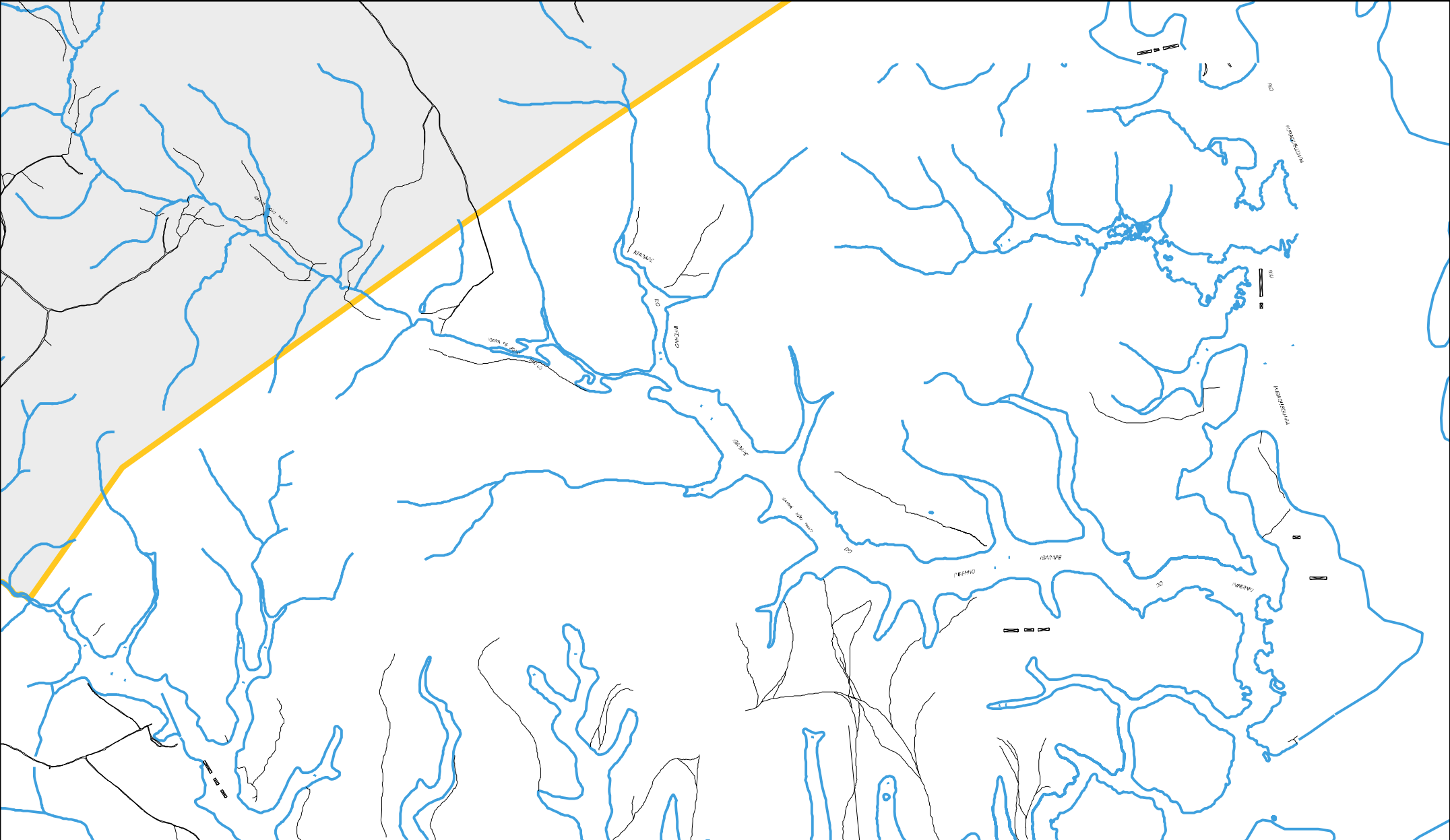
13 02603 05 10 0029





CENSO AGROPECUARIO 2006  
CONTAGEM DA POPULAÇÃO 2007

MUNICIPIO: 02603 - MANAUS  
DISTRITO: 05 - MANAUS  
SUBDISTRITO: 10 - QUINTA R.A.  
SETOR: 0029 SITUACAO: 10  
BAIRRO: 032 - DISTRITO INDUSTRIAL I E II



ESTADO DO AMAZONAS  
MAPA DE SETOR URBANO - MSU  
ESCALA: 1 : 19994

