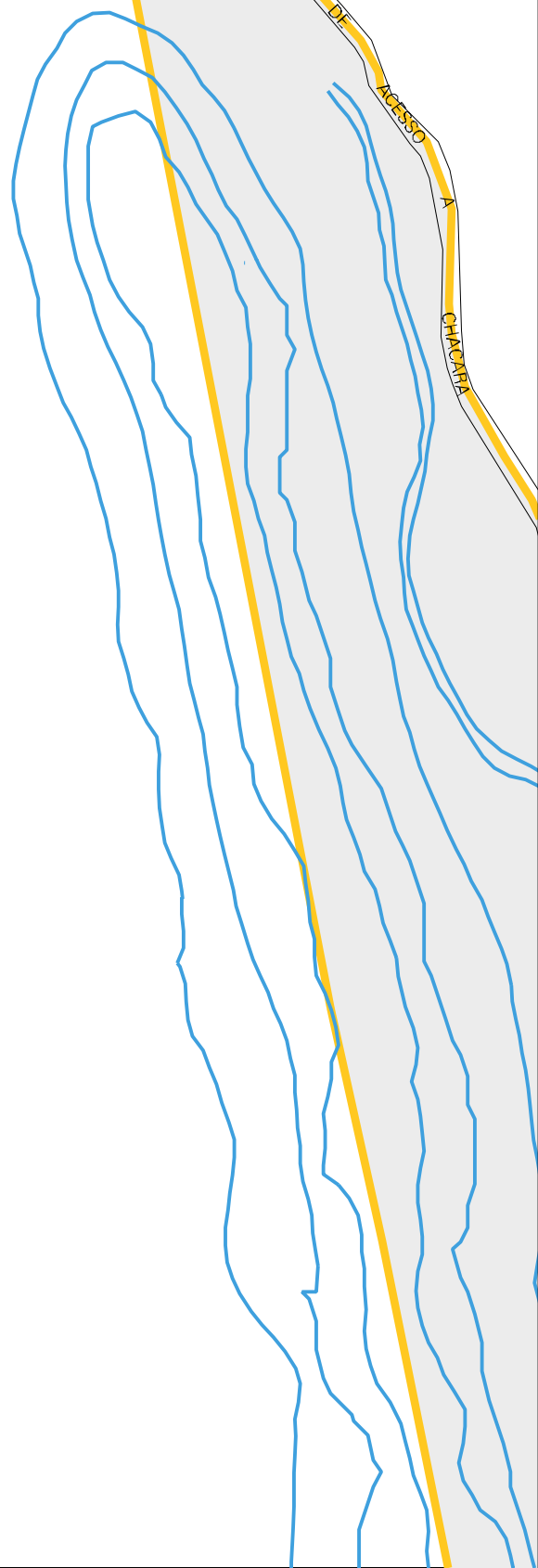
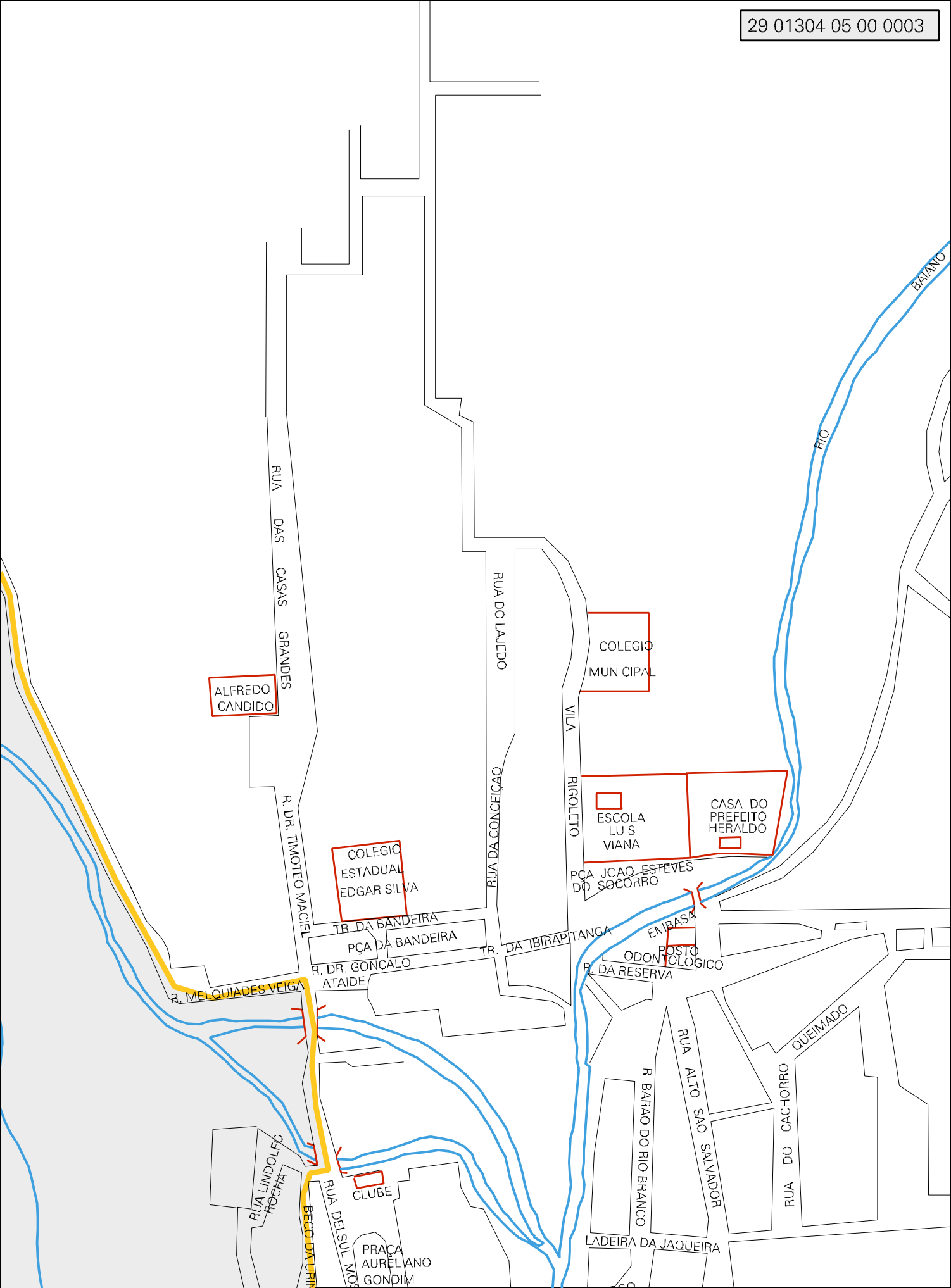


CHACARA  
DE NESTOR  
PAES  
COELHO

CAMINHO  
DE  
ACESSO

CHACARTA





ALFREDO CANDIDO

COLEGIO ESTADUAL EDGAR SILVA

COLEGIO MUNICIPAL

ESCOLA LUIS VIANA

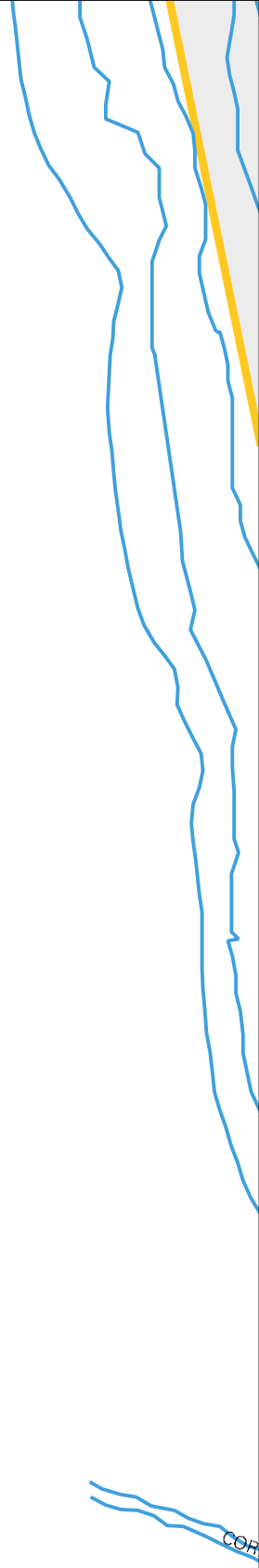
CASA DO PREFEITO HERALDO

PÇA JOAO ESTEVES DO SOCORRO

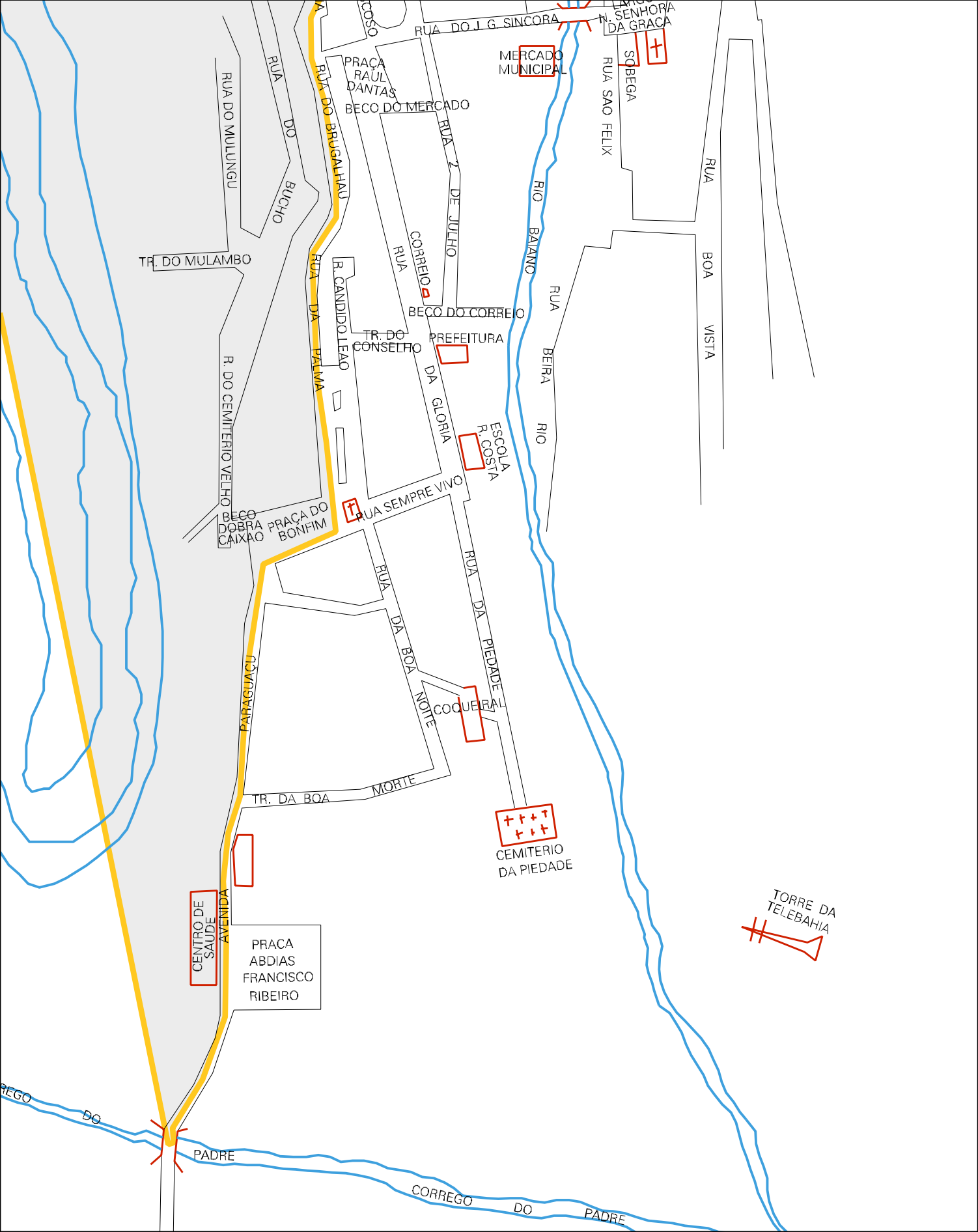
POSTO ODONTOLOGICO

CLUBE

PRAÇA AURELIANO GONDIM



COR



ESTADO DA BAHIA  
 MAPA DE SETOR URBANO - MSU  
 ESCALA: 1 : 3514

