
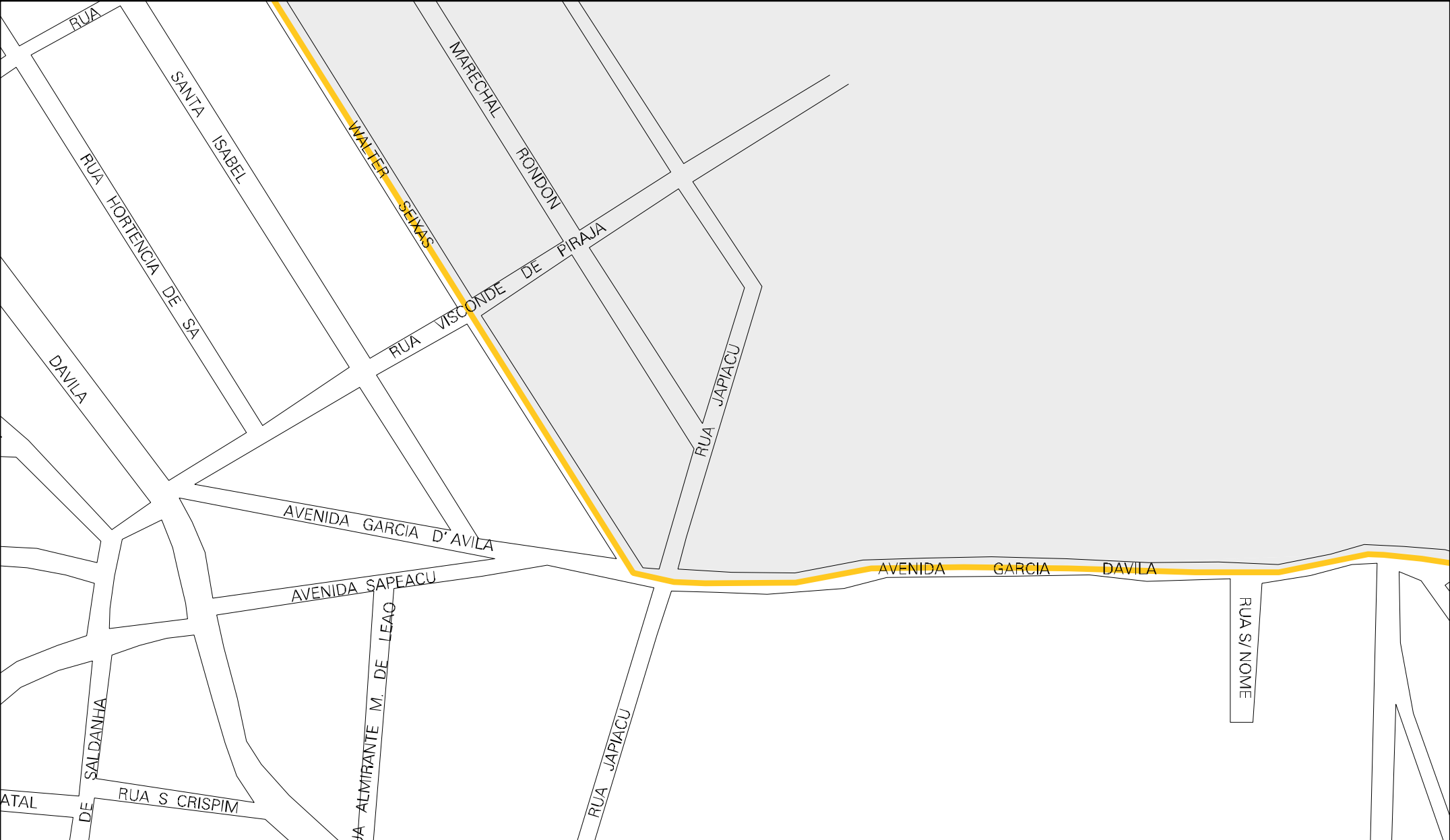


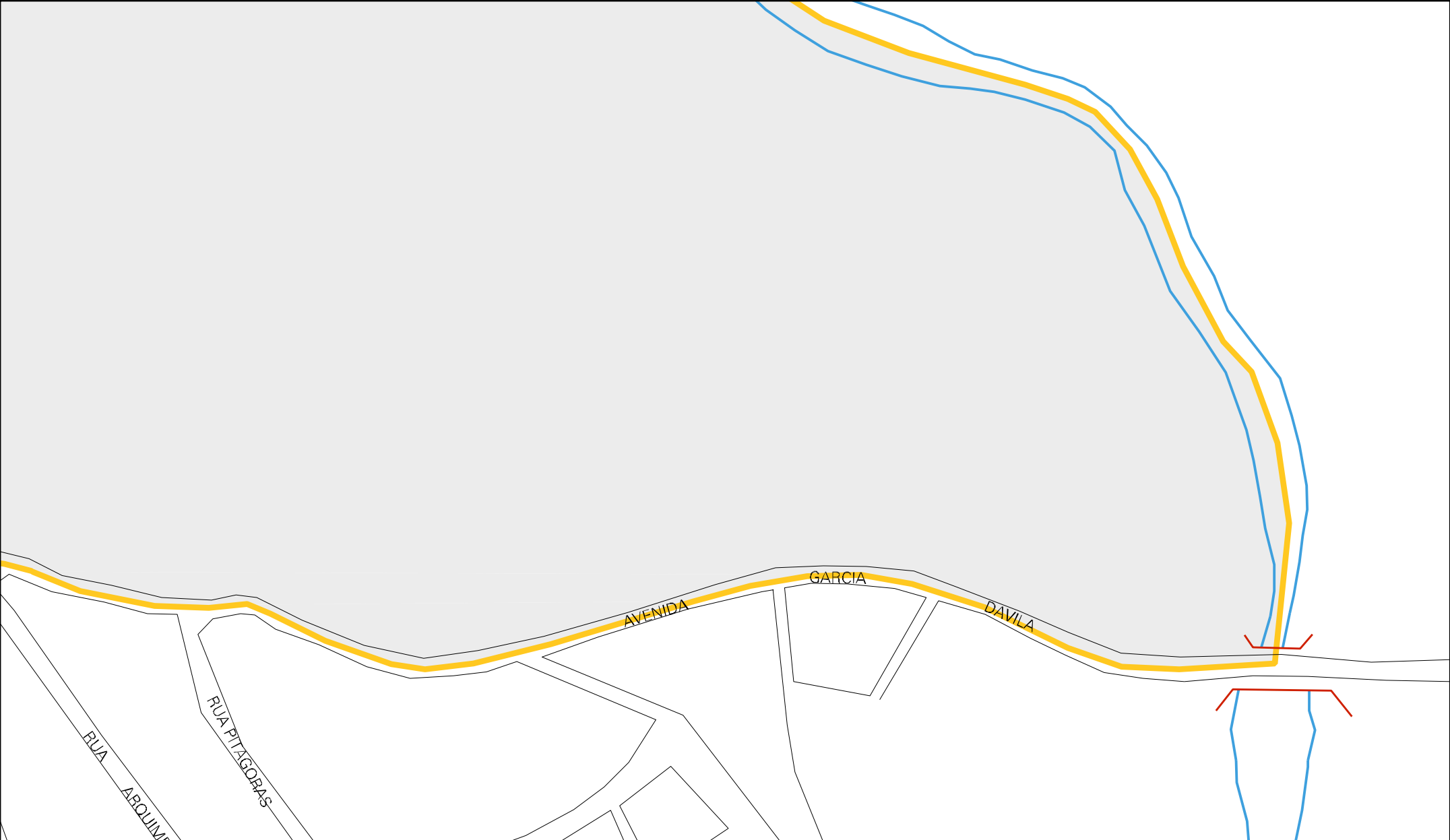
29 10057 05 00 0036





CENSO AGROPECUARIO 2006
CONTAGEM DA POPULAÇÃO 2007

MUNICIPIO: 10057 - DIAS D'ÁVILA
DISTRITO: 05 - DIAS D'ÁVILA
SUBDISTRITO: 00
SETOR: 0036 SITUACAO: 10



ESTADO DA BAHIA
MAPA DE SETOR URBANO - MSU
ESCALA: 1 : 2960

