

RIO SAO FRANCISCO

RUA TANIBURIO

RUA JUANOVIS

MANDUAS

RUA ROLOONDON

TRAVESSA

USINA DE ASFALTO

LOTAMENTO TERRELAOT

RUA K  
 RUA J  
 RUA I  
 RUA H  
 RUA G  
 RUA F  
 RUA E  
 RUA D  
 RUA C  
 RUA B  
 RUA A

CEVTERIO

ESCOLA

ESCOLA

RUA

RUA

MANOEL

SANTA

HELENA

AREA VAGA

M. DE

ARLINDO ARAUJO

RUA

SANTA

LIZIA

NOVAIS

DE SOUZA

RUA

FRANCISCO

BA AID

PISTA DE POUSO

CASA DO SR. JOAO

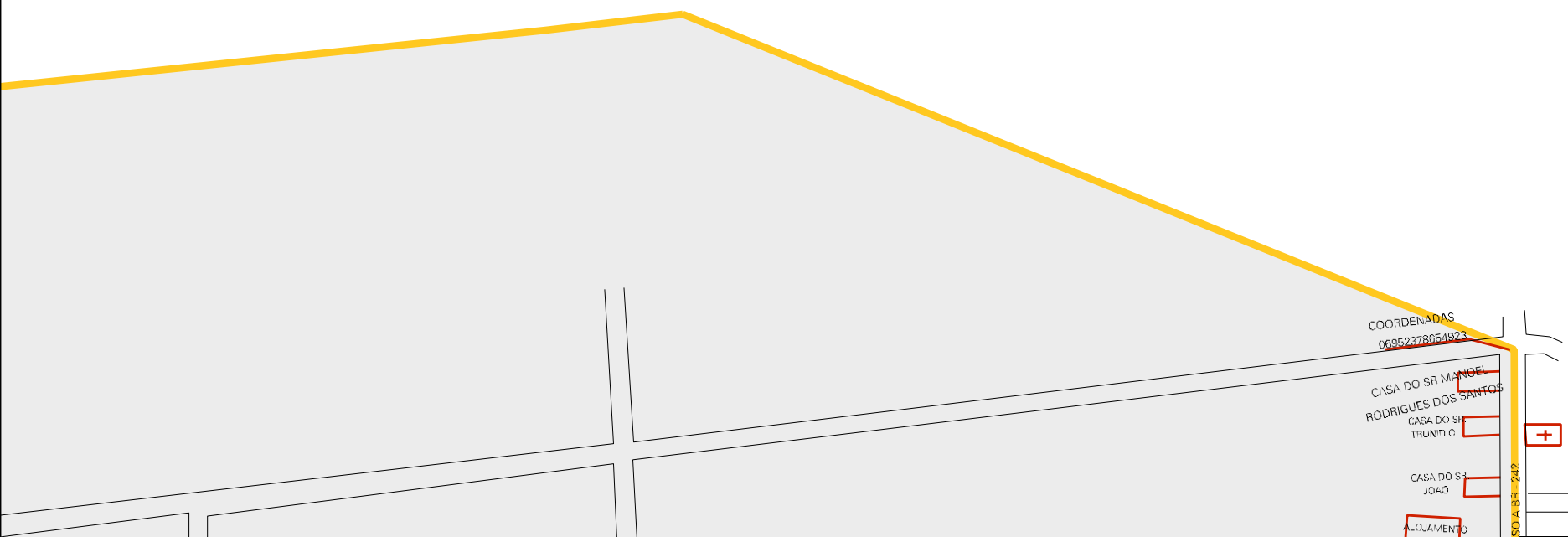
PISTA DE POUSO

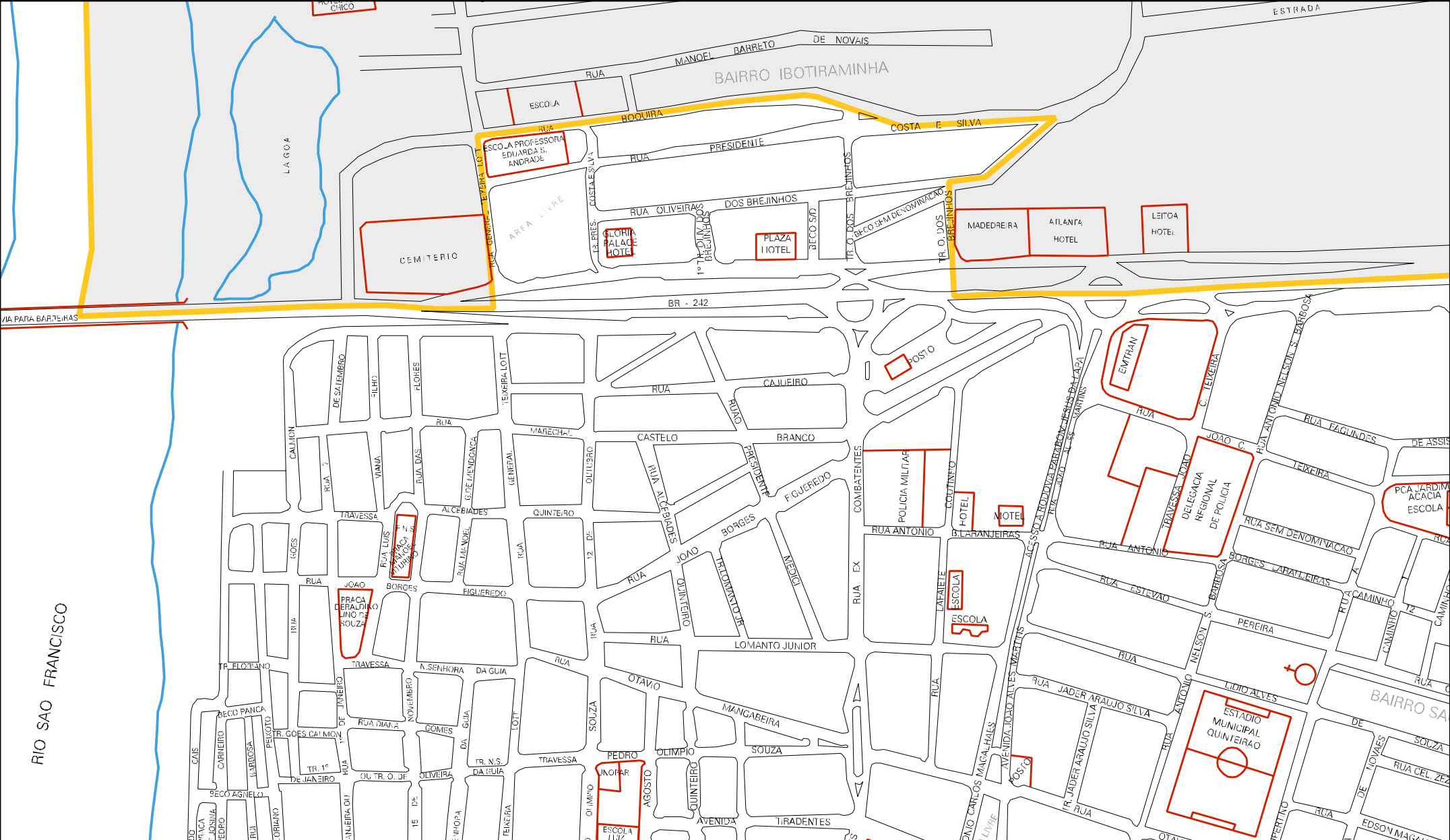
PROPRIEDADE DO NINO

PROPRIEDADE DO NINO

RECO DO FUNDAO





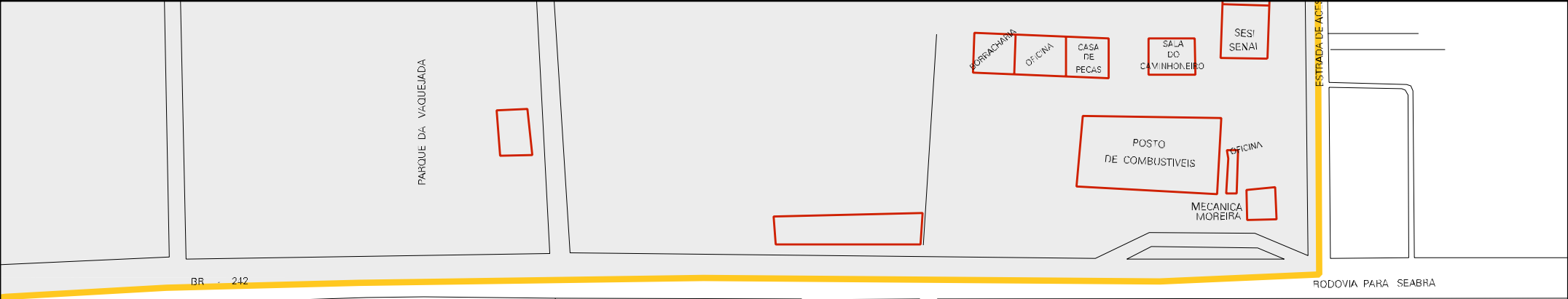


RIO SAO FRANCISCO



CENSO AGROPECUARIO 2006  
CONTAGEM DA POPULACAO 2007

MUNICIPIO: 13200 - IBOTIRAMA  
 DISTRITO: 05 - IBOTIRAMA  
 SUBDISTRITO: 00  
 SETOR: 0006 SITUACAO: 20



AUTO PECAS HOTEL VALE AUTO PECAS

