

BAA DE
TODOS OS
SANTOS

COND. JARDIM DA ILHA

CONDOMINIO
LUAR DA PRAIA

RUA " B "

RUA " B "

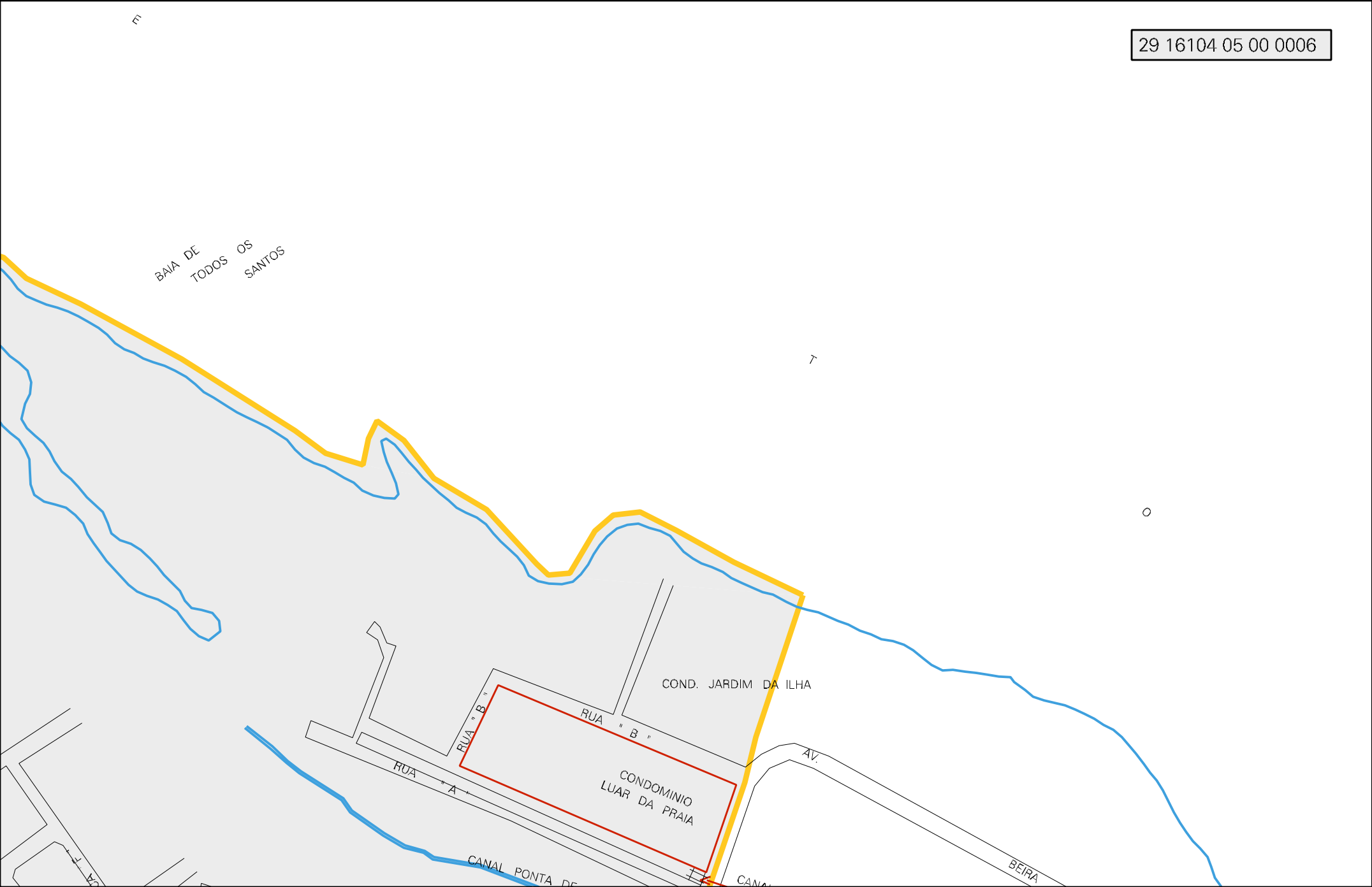
RUA " A "

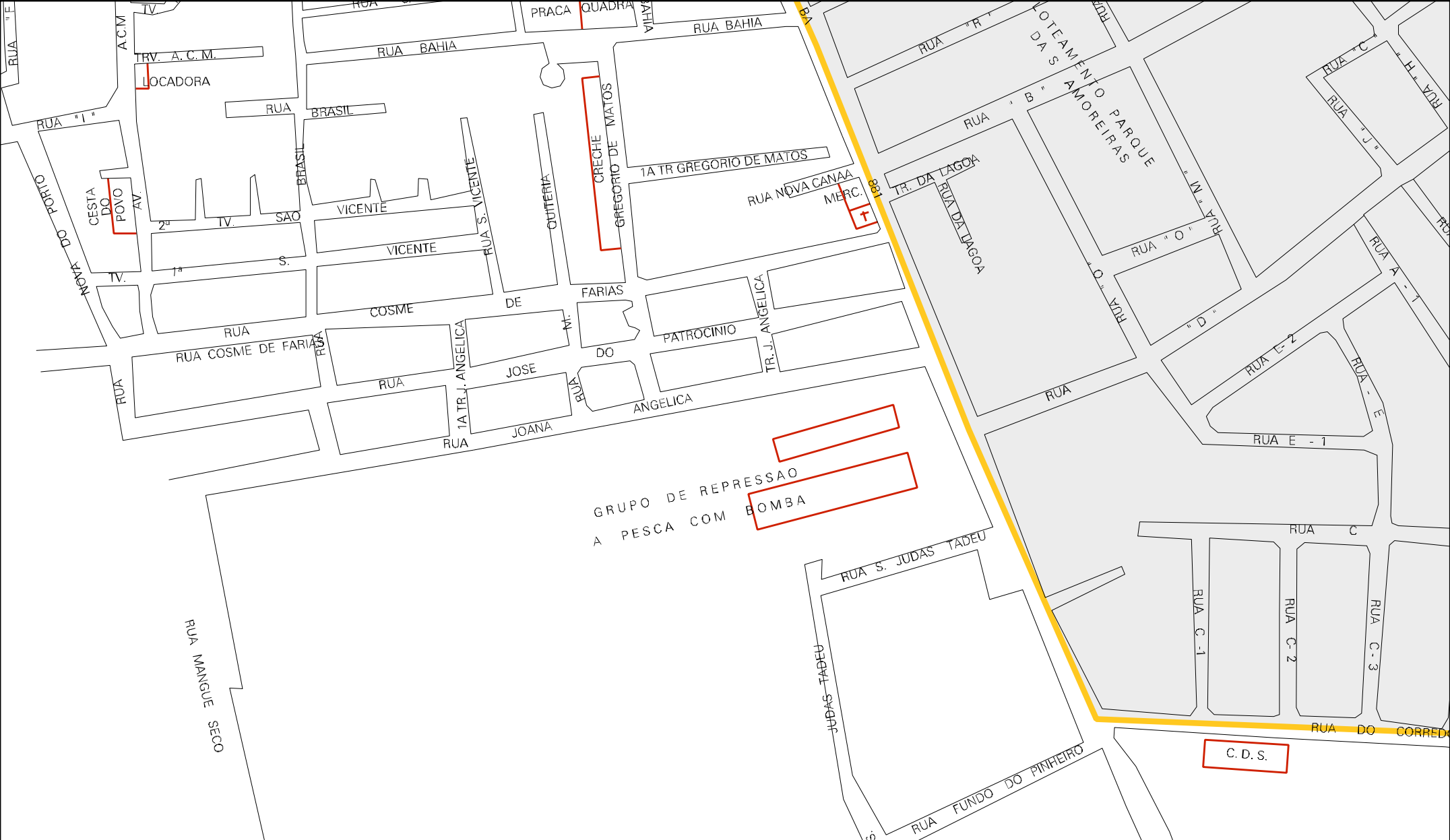
CANAL PONTA DE

CANAL

AV.

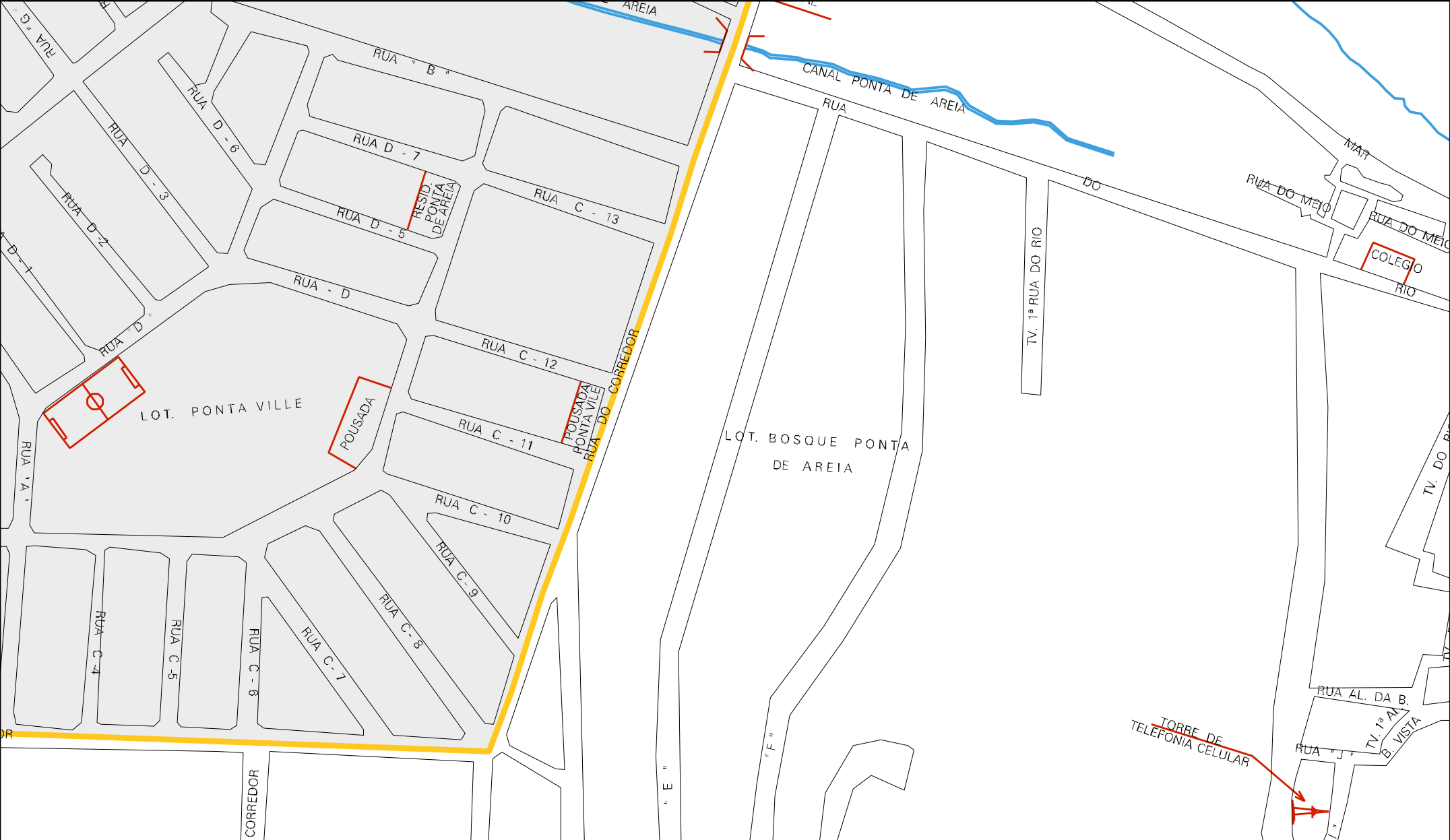
BEIRA





CENSO AGROPECUARIO 2006
CONTAGEM DA POPULACAO 2007

MUNICIPIO: 16104 - ITAPARICA
DISTRITO: 05 - ITAPARICA
SUBDISTRITO: 00
SETOR: 0006 SITUACAO: 10



ESTADO DA BAHIA
MAPA DE SETOR URBANO - MSU
ESCALA: 1 : 3747

