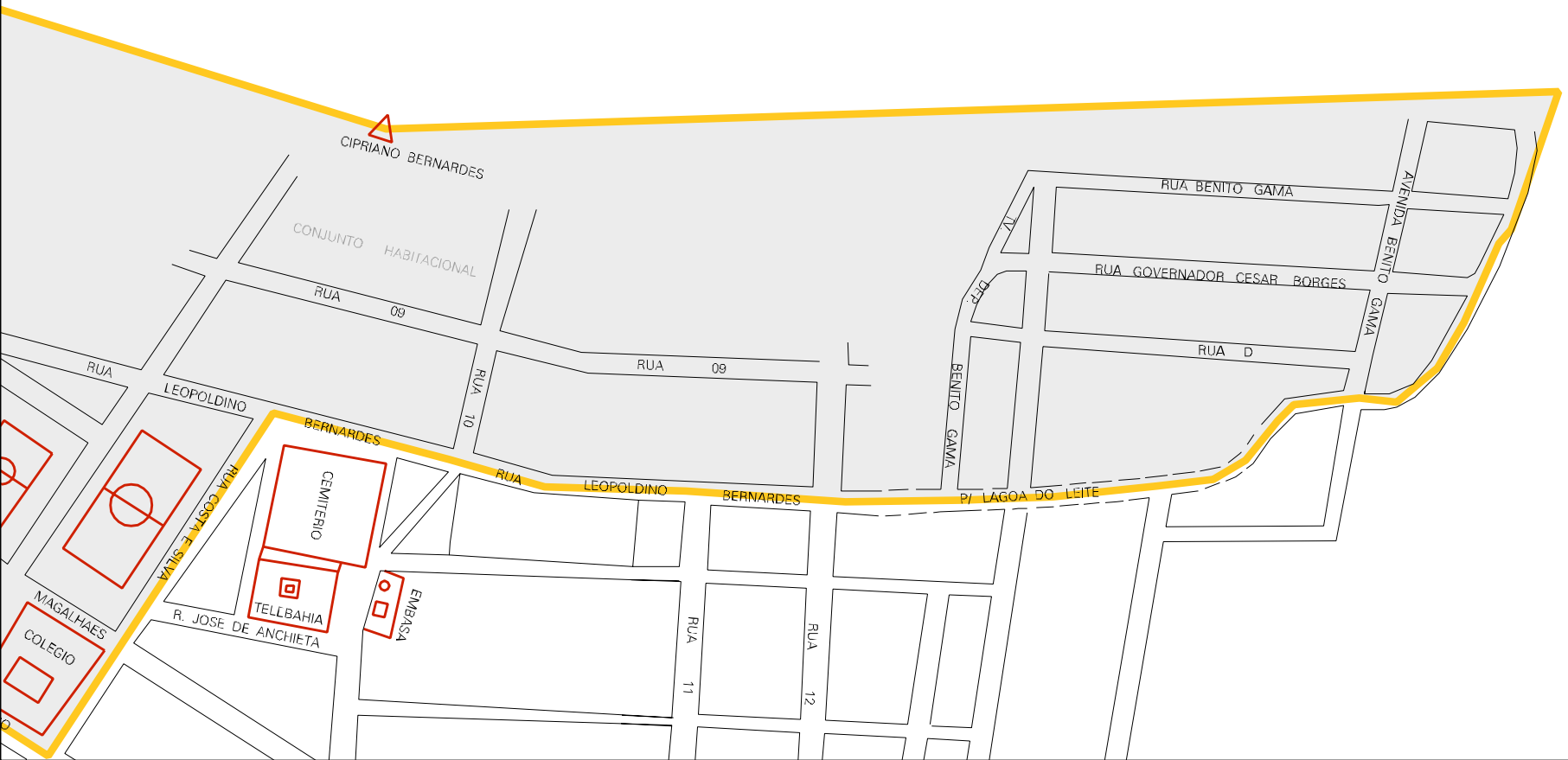
CIPRIANO BERNARDES
CONJUNTO HABITACIONAL
RUA 09
RUA 09
RUA 10
RUA LEOPOLDINO BERNARDES
RUA LEOPOLDINO BERNARDES
P/ LAGOA DO LEITE
RUA BENITO GAMA
RUA GOVERNADOR CESAR BORGES
RUA D
AVENIDA BENITO GAMA
BENITO GAMA
DFP
IV
CEMITERIO
TELEBAHIA
EMBASA
RUA COSTA E SILVA
R. JOSE DE ANCHIETA
MAGALHAES
COLEGIO
RUA 11
RUA 12

29 20304 05 00 0002

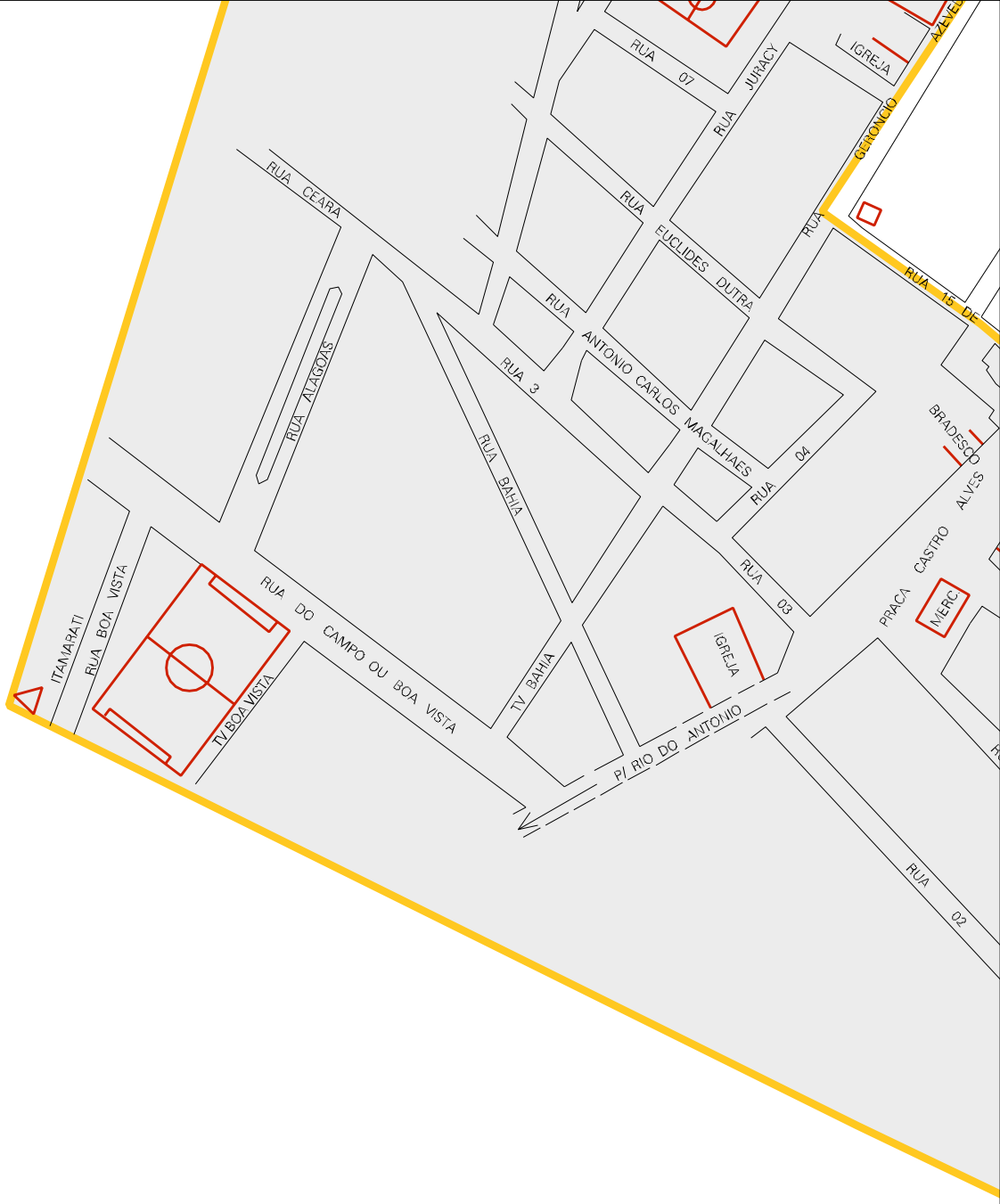

CENSO AGROPECUARIO 2006
CONTAGEM DA POPULAÇÃO 2007

MUNICIPIO: 20304 - MALHADA DE PEDRAS
DISTRITO: 05 - MALHADA DE PEDRAS
SUBDISTRITO: 00
SETOR: 0002 SITUACAO: 10

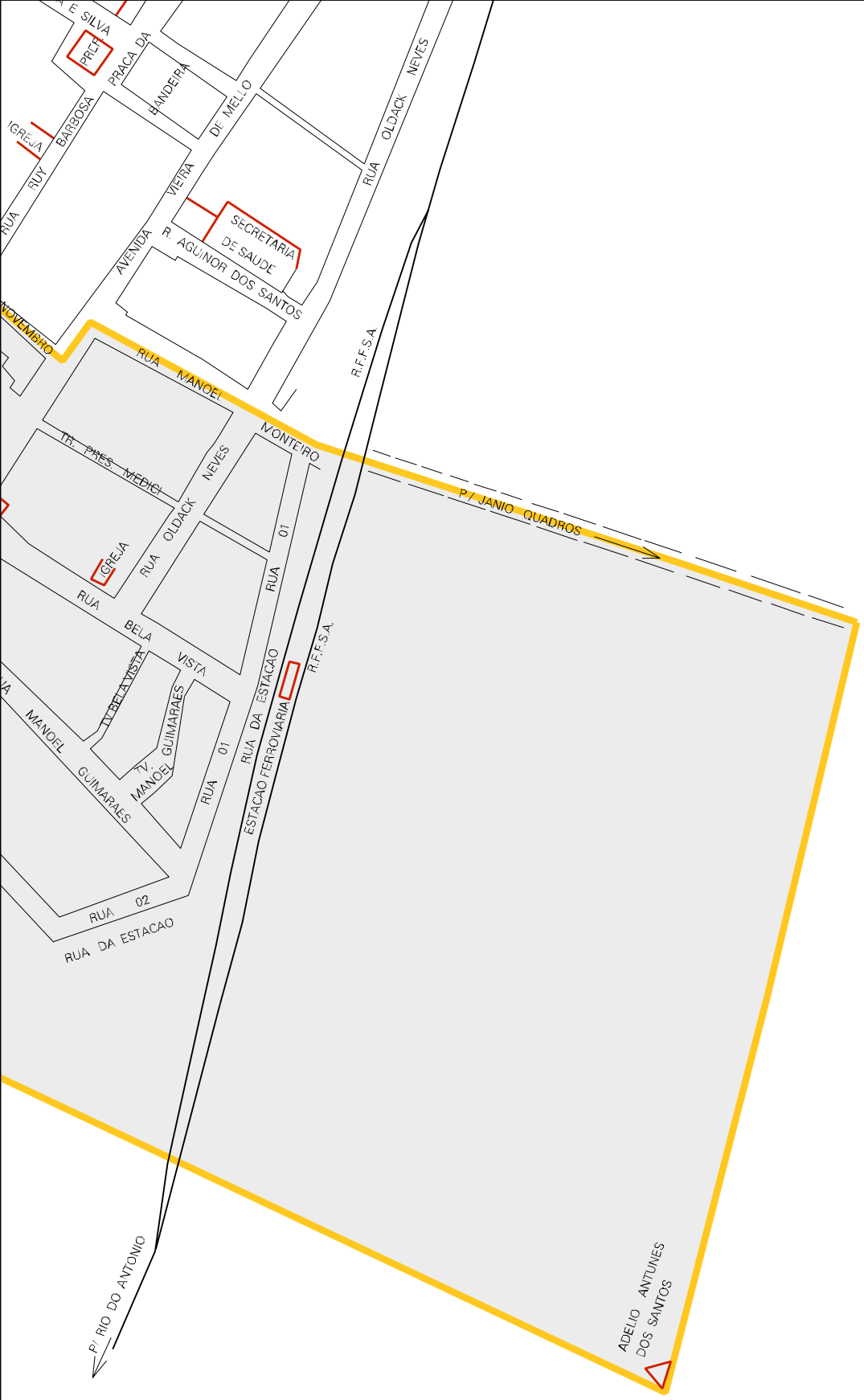

ESTADO DA BAHIA

MAPA DE SETOR URBANO - MSU

ESCALA: 1 : 3215

N
O E
S