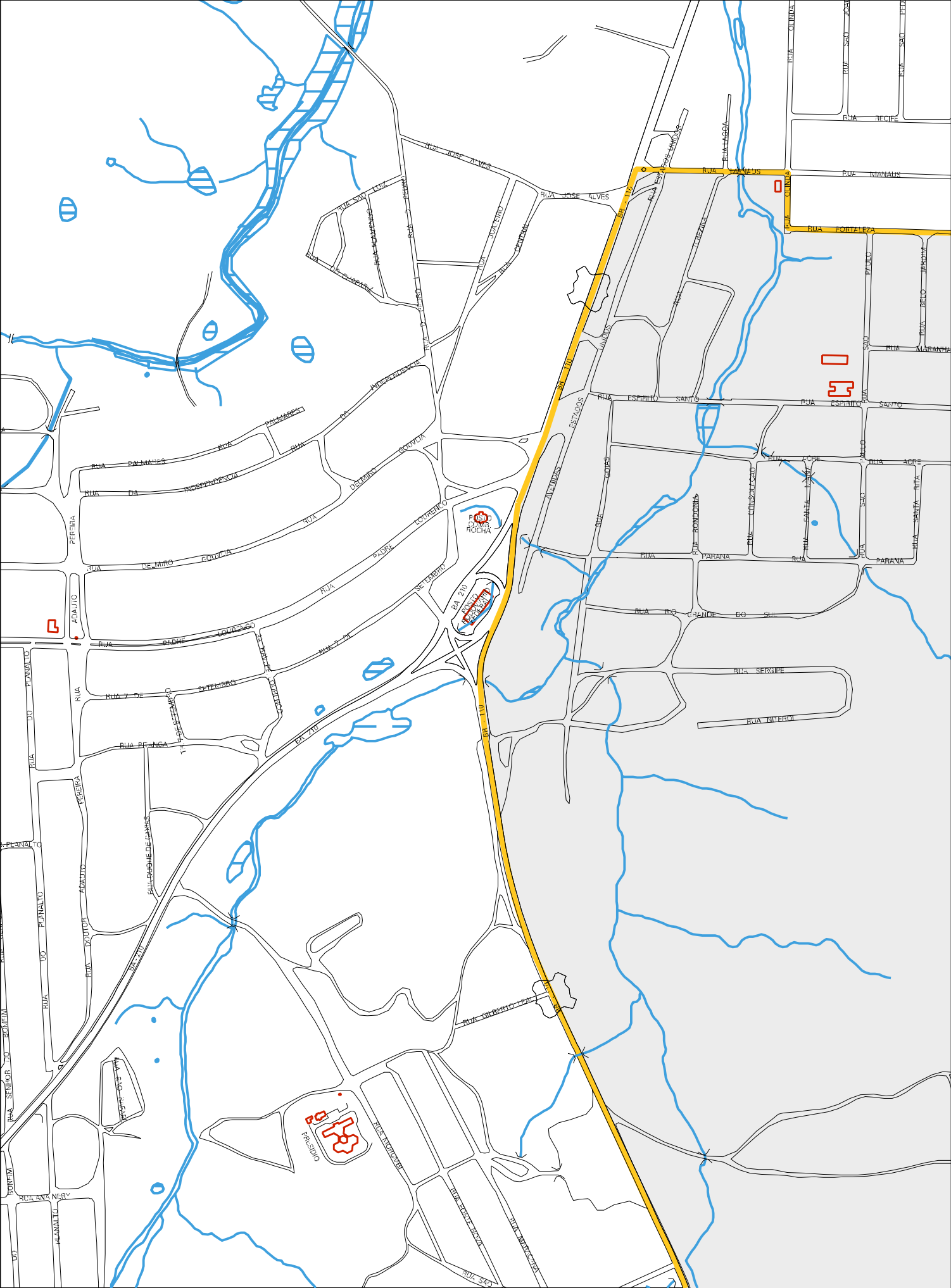
RUA JOSE ALVES
RUA MANAUS
RUA FORTALEZA
RUA MARANHÃO
RUA ESPIRITO SANTO
RUA ACRE
RUA PARANÁ
RUA DO GRANDE DO SUL
RUA SERGIPE
RUA NITEROI
RUA INDEPENDENCIA
RUA PALMARES
RUA DEZEMBRO
RUA PADRE LOURENÇO
RUA 7 DE SETEMBRO
RUA PEÇANGA
RUA DOUTOR ADAJITO
RUA DO PLANALTO
RUA ANA NERY
RUA GILBERTO FAIL
RUA SAO
BR 210
BR 110
PRESIDIO
POSTO POLIC. ROCHA
POSTO POLIC. PEREIRA

29 24009 05 00 0072

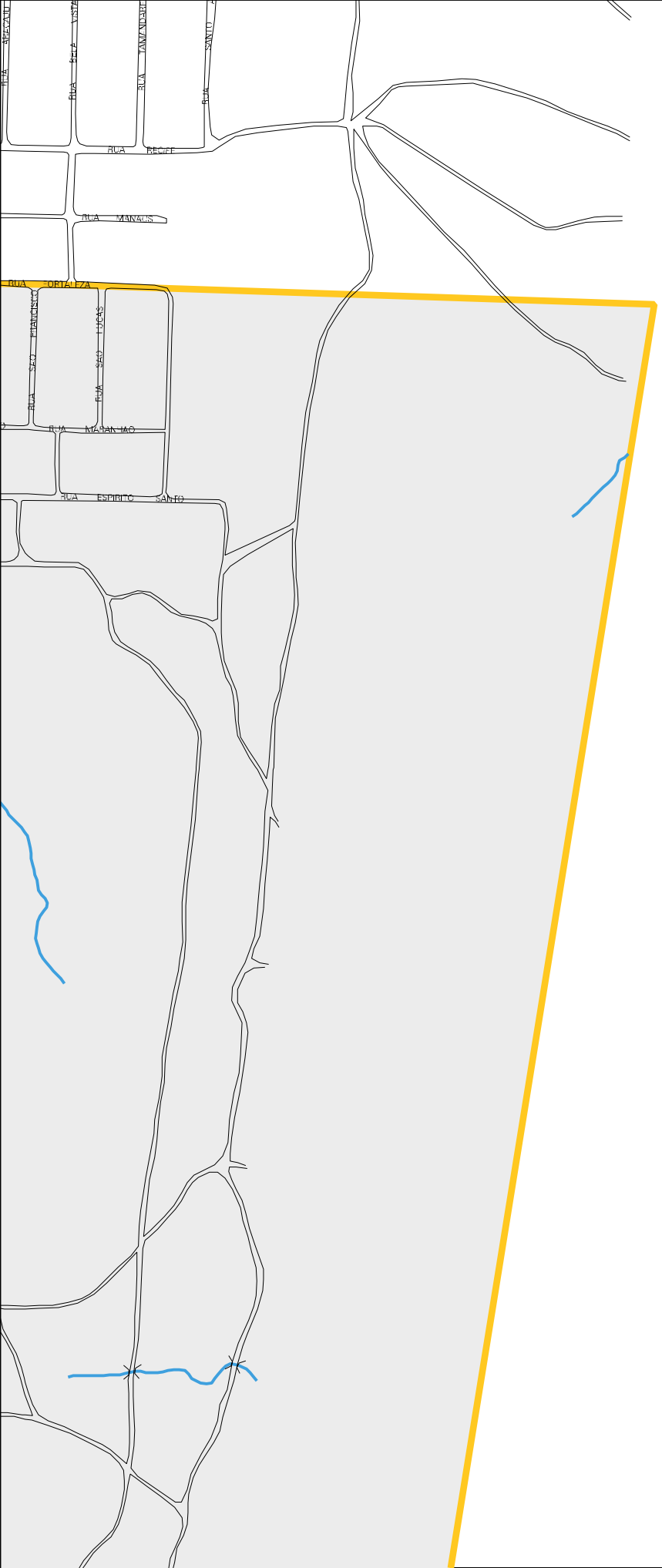

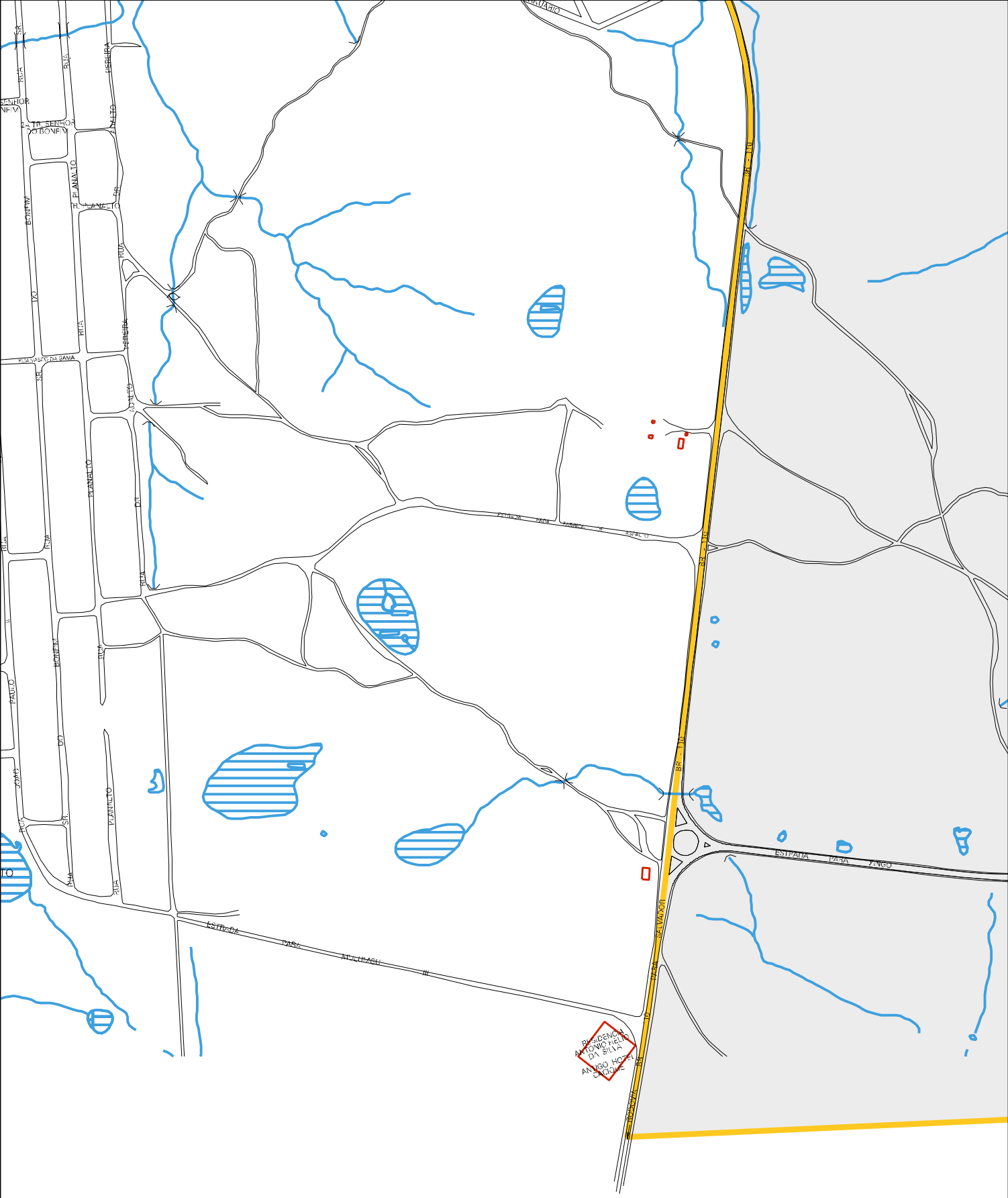

CENSO AGROPECUARIO 2006
CONTAGEM DA POPULAÇÃO 2007

MUNICIPIO: 24009 - PAULO AFONSO
DISTRITO: 05 - PAULO AFONSO
SUBDISTRITO: 00
SETOR: 0072 SITUACAO: 10

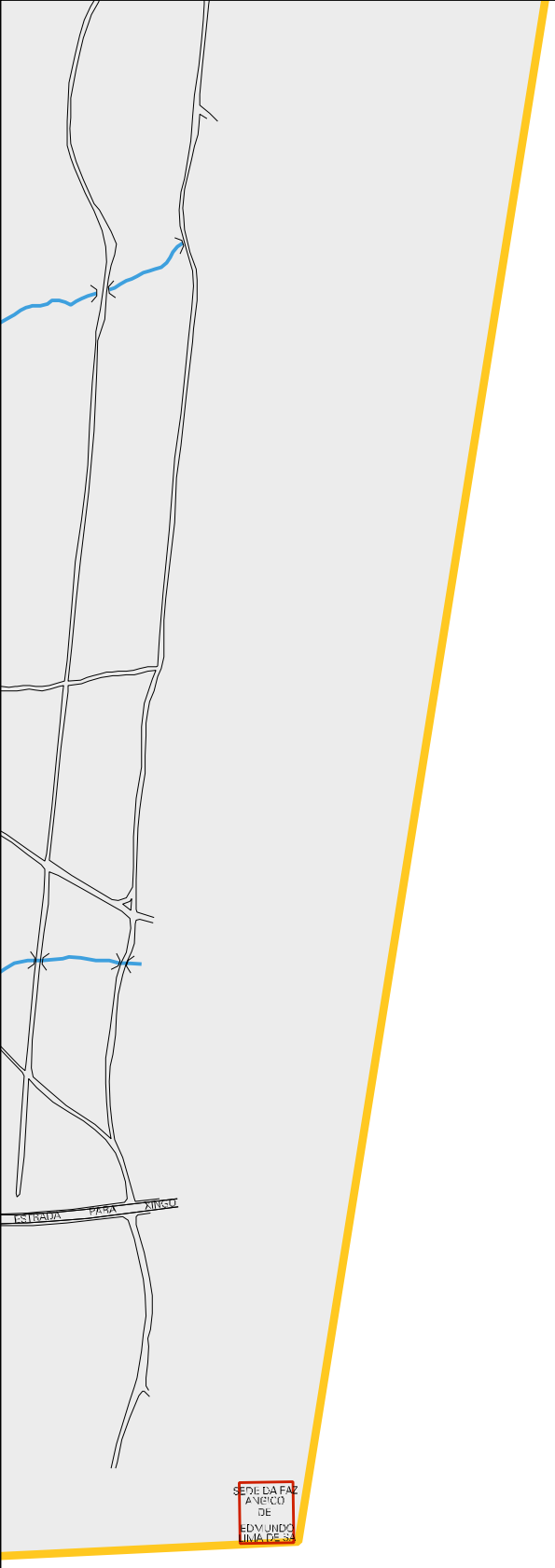

ESTADO DA BAHIA

MAPA DE SETOR URBANO - MSU

ESCALA: 1 : 6198

N
O E
S