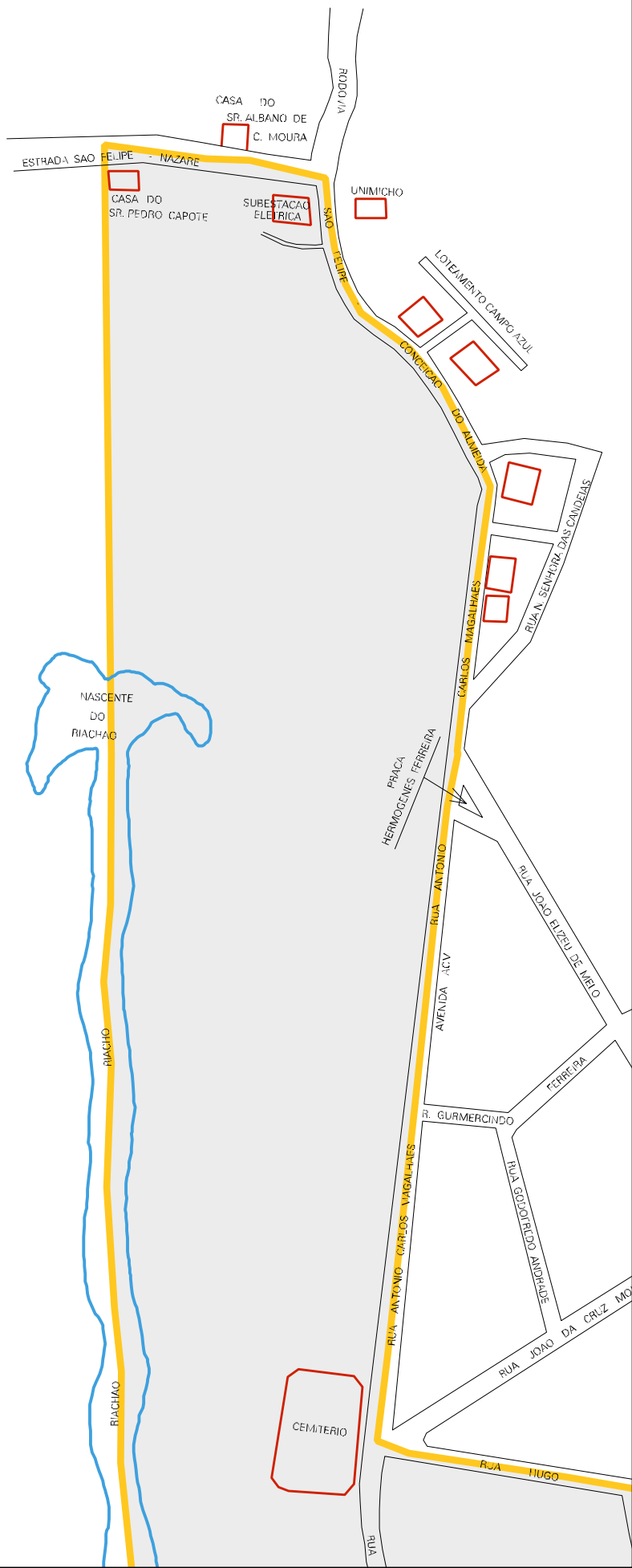
CASA DO
SR. ALBANO DE
C. MOURA
RODO VIA
ESTRADA SAO FELIPE - NAZARE
CASA DO
SR. PEDRO CAPOTE
SUBESTACAO
ELETRICA
UNIMICHO
SAO FELIPE
LOTEAMENTO CAMPO AZUL
CONCEICAO DO ALMEIDA
RUA N. SENHORA DAS CANDEIAS
CARLOS MAGALHAES
NASCENTE
DO
RIACHAO
PRACA
HERMOGENES FERREIRA
RUA ANTONIO
RUA JOAO ELIZEU DE MELO
AVENIDA ACV
FERREIRA
R. GURMERCINDO
RUA GOJOTELEDO ANDRADE
RUA ANTONIO CARLOS VAGALHAES
RUA JOAO DA CRUZ MO
RIACHO
RIACHAO
CEMITERIO
RUA HUGO
RUA

29 29107 05 00 0003

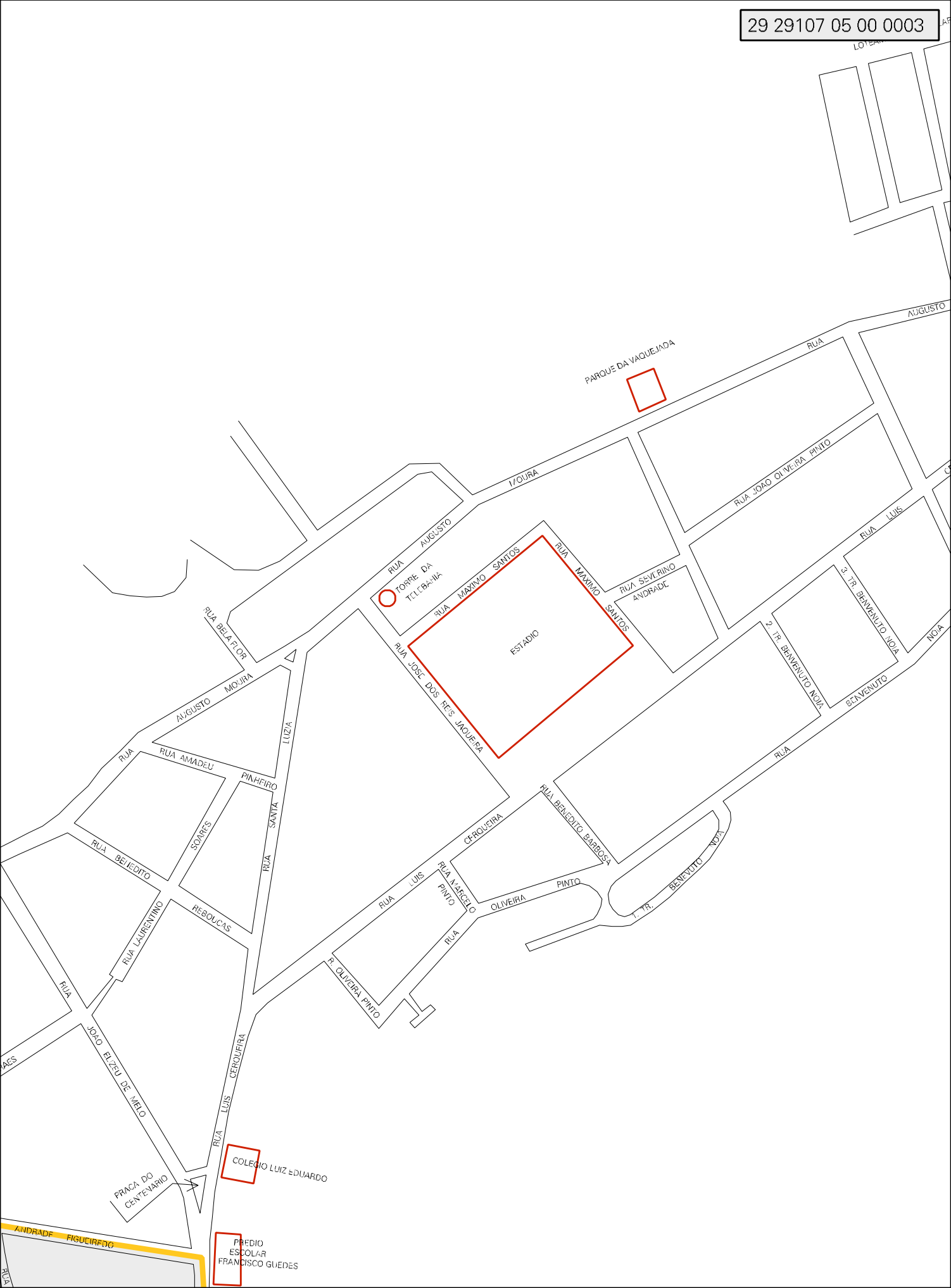

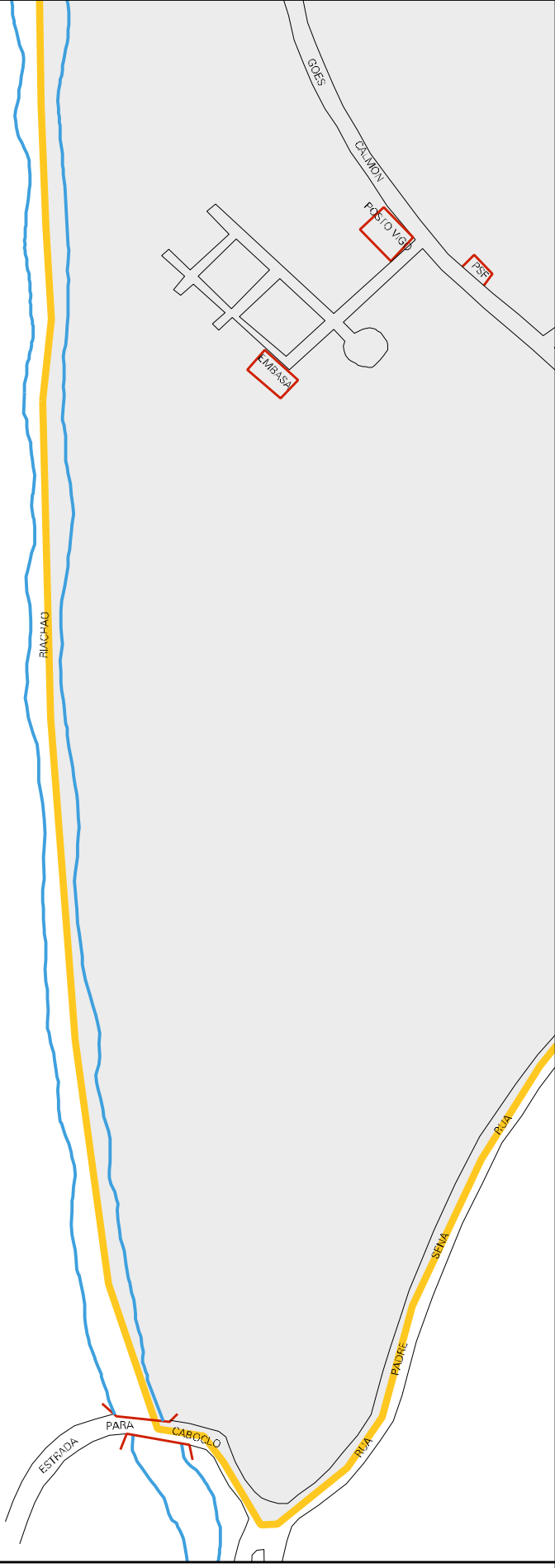

CENSO AGROPECUARIO 2006
CONTAGEM DA POPULAÇÃO 2007

MUNICIPIO: 29107 - SÃO FELIPE
DISTRITO: 05 - SÃO FELIPE
SUBDISTRITO: 00
SETOR: 0003 SITUACAO: 20

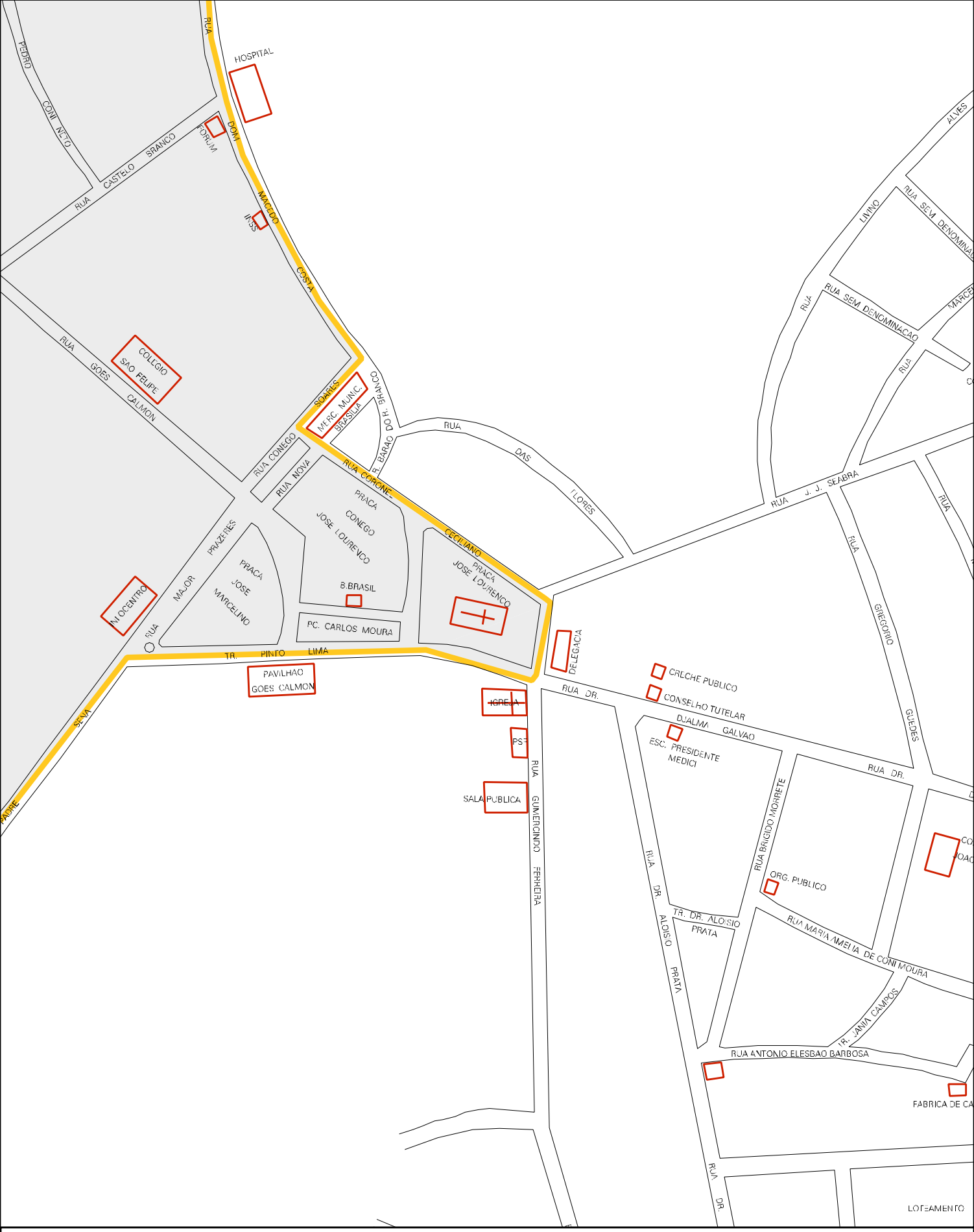

ESTADO DA BAHIA

MAPA DE SETOR URBANO - MSU

ESCALA: 1 : 3830

N O E S