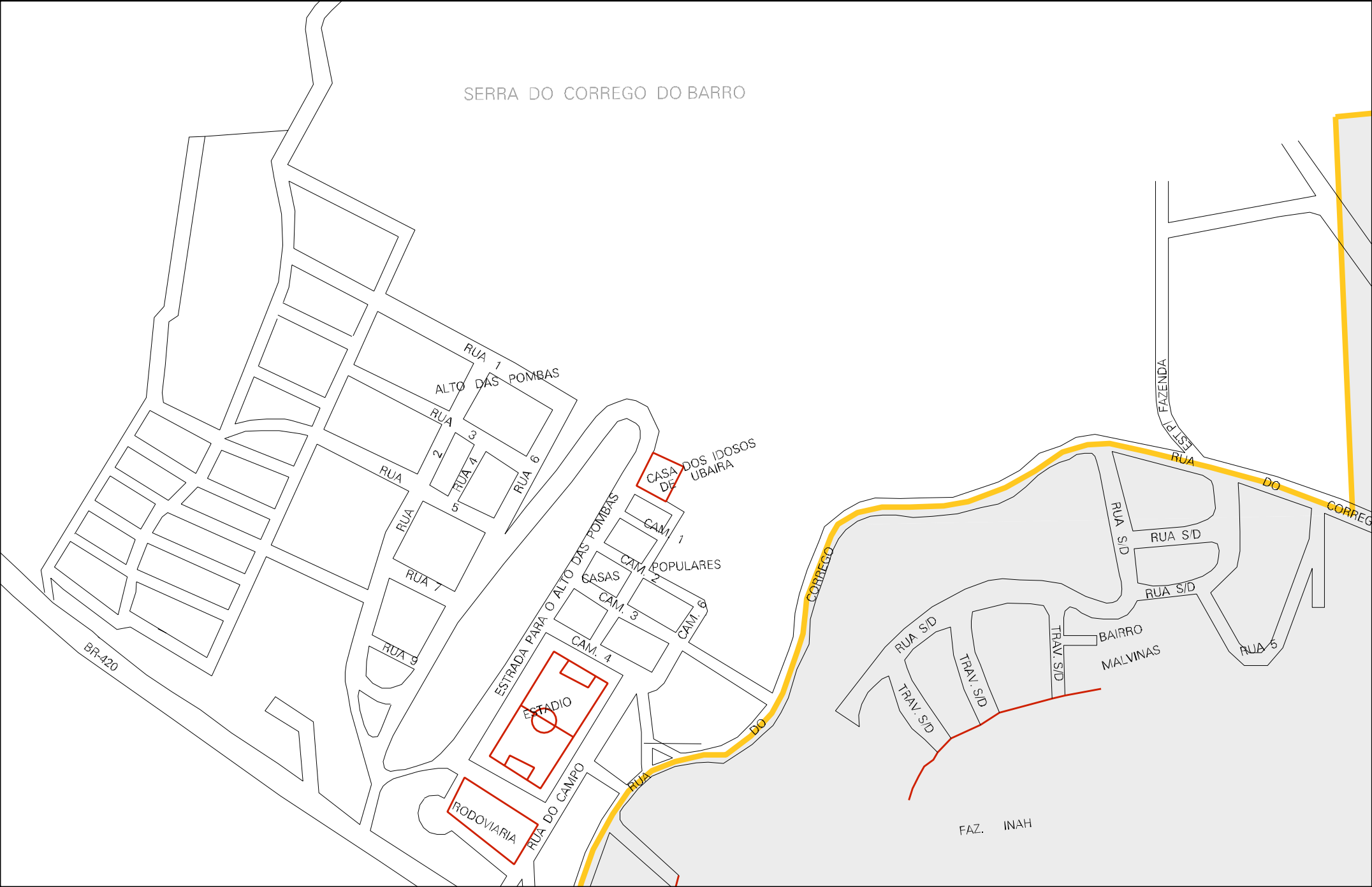


SERRA DO CORREGO DO BARRO



BR-420

RUA 1
ALTO DAS POMBAS

RUA 2
RUA 3
RUA 4
RUA 5
RUA 6

RUA 7
RUA 8
RUA 9

CASA DE DOS IDOSOS UBAIRA

ESTRADA PARA O ALTO DAS POMBAS
CAM. 1
CAM. 2
CAM. 3
CAM. 4
CAM. 5
CAM. 6

ESTADIO
RODOVIARIA

RUA DO CAMPO

CORREGO DO

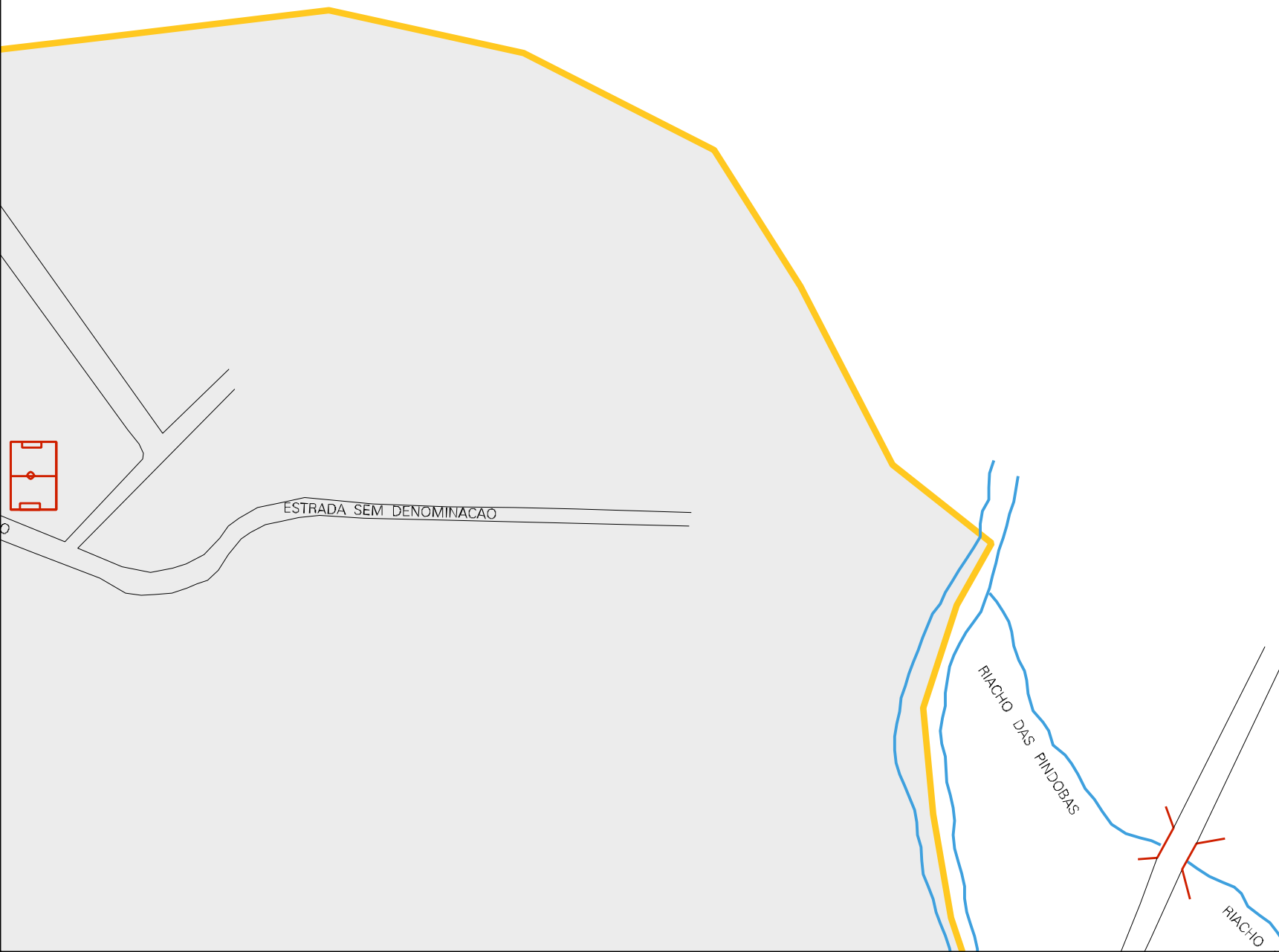
EST. P. FAZENDA

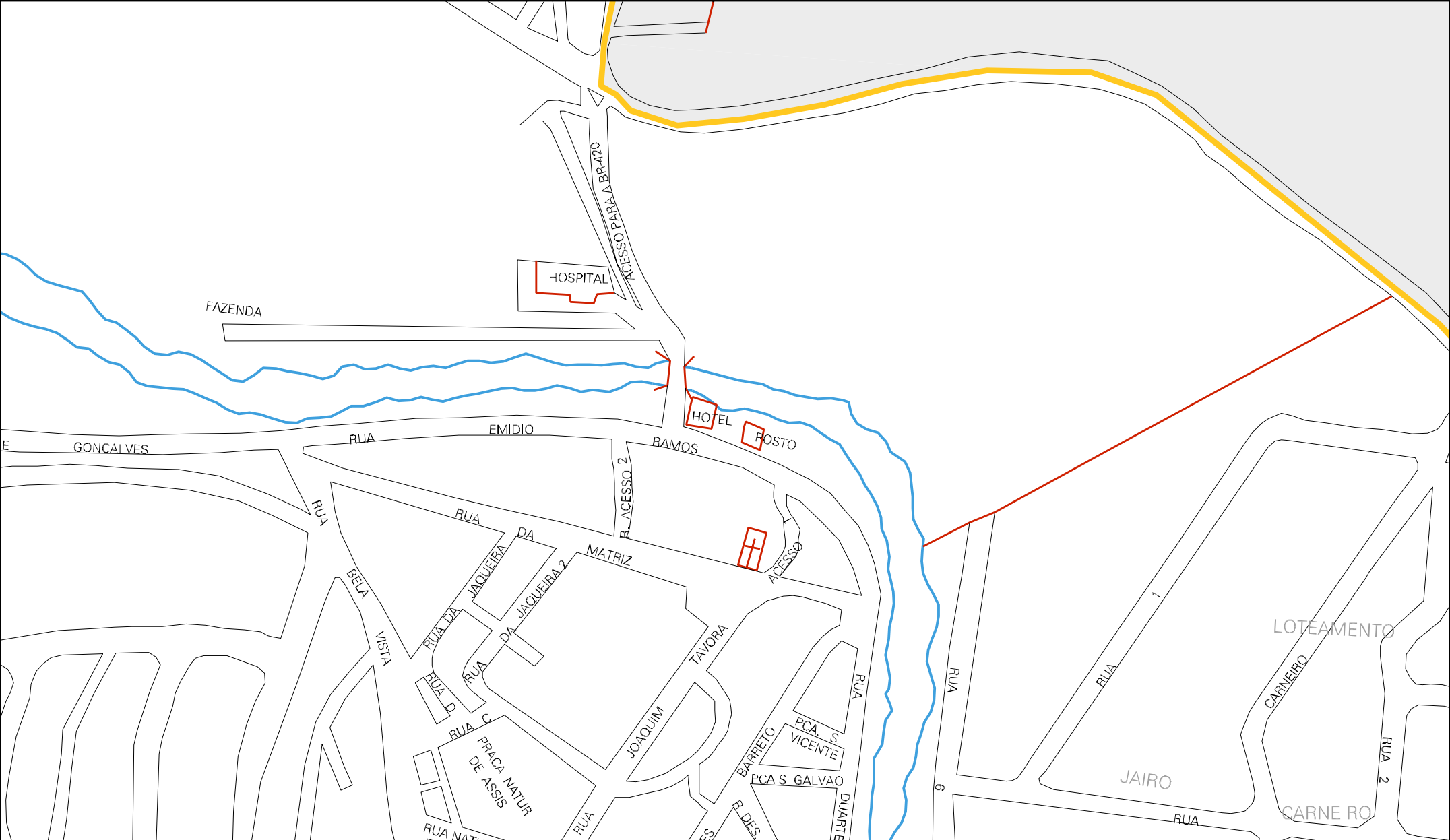
RUA DO CORREGO

RUA S/D
RUA S/D
RUA S/D
RUA S/D
RUA S/D
RUA S/D
TRAV. S/D
TRAV. S/D
TRAV. S/D

BAIRRO MALVINAS

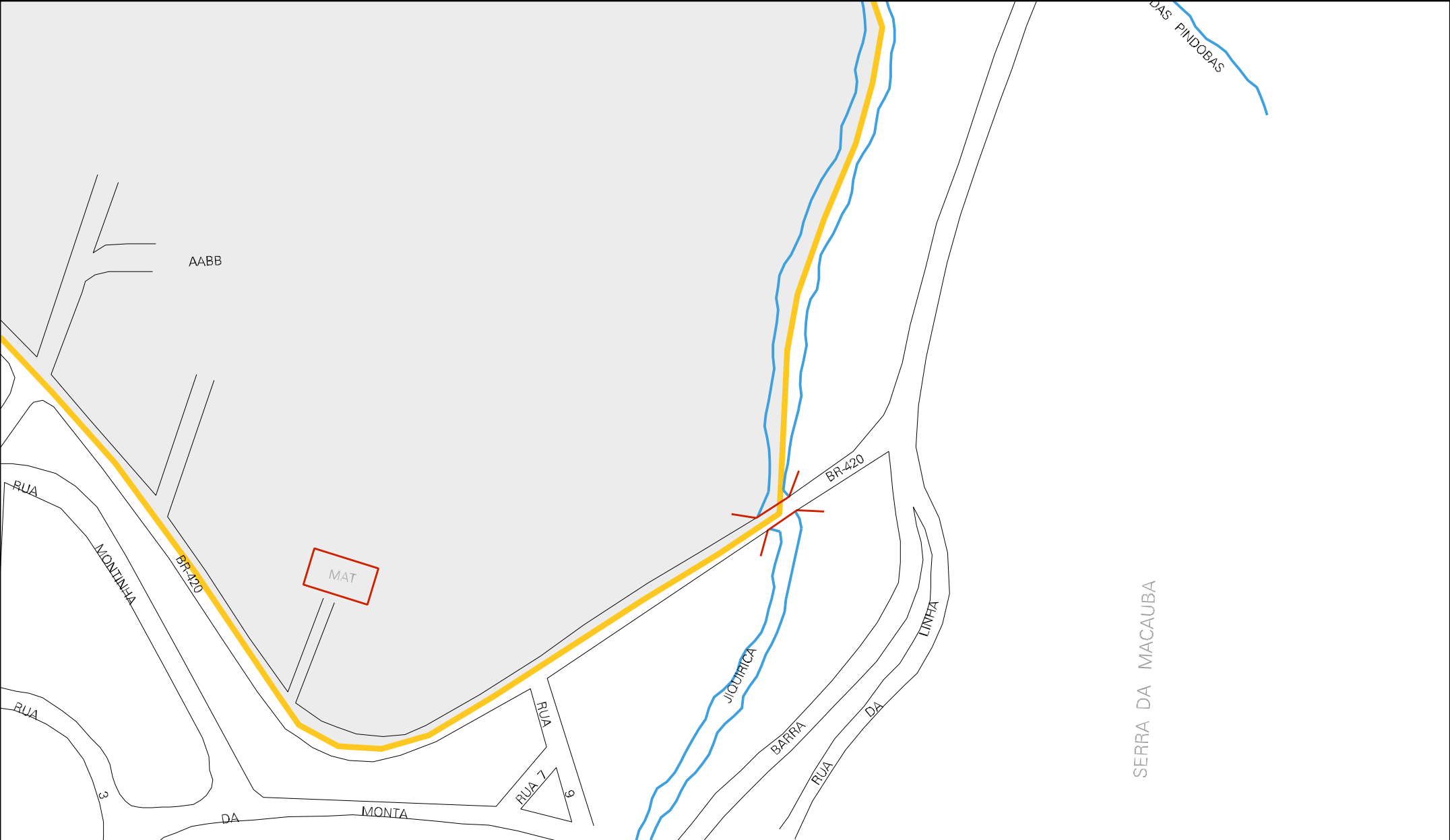
FAZ. INAH





MUNICIPIO: 32101 - UBAÍRA
 DISTRITO: 05 - UBAÍRA
 SUBDISTRITO: 00
 SETOR: 0009 SITUACAO: 20





ESTADO DA BAHIA
MAPA DE SETOR URBANO - MSU
ESCALA: 1 : 3660

