CONVEAL
CONVEAL
REPRESA VALE ACAMA
RUA 3
RUA 4
RUA 5
RUA 6
RUA 7
RUA 8
RUA 9
RUA 10
RUA 11
JARDIM GRIMALDI
AVENIDA
BOULEVARD
PARQUE
RUA DOS MOLDURAS
RUA DOS MOLDES
RUA DOS MOLDES
AVENIDA ANTONIO CARLOS TOMAZ CAPO
AVENIDA JOSÉ ANDRADE
POSTO COMBUSTÍVEL
NOVO HORIZONTE
UNICAR

29 32903 05 00 0036

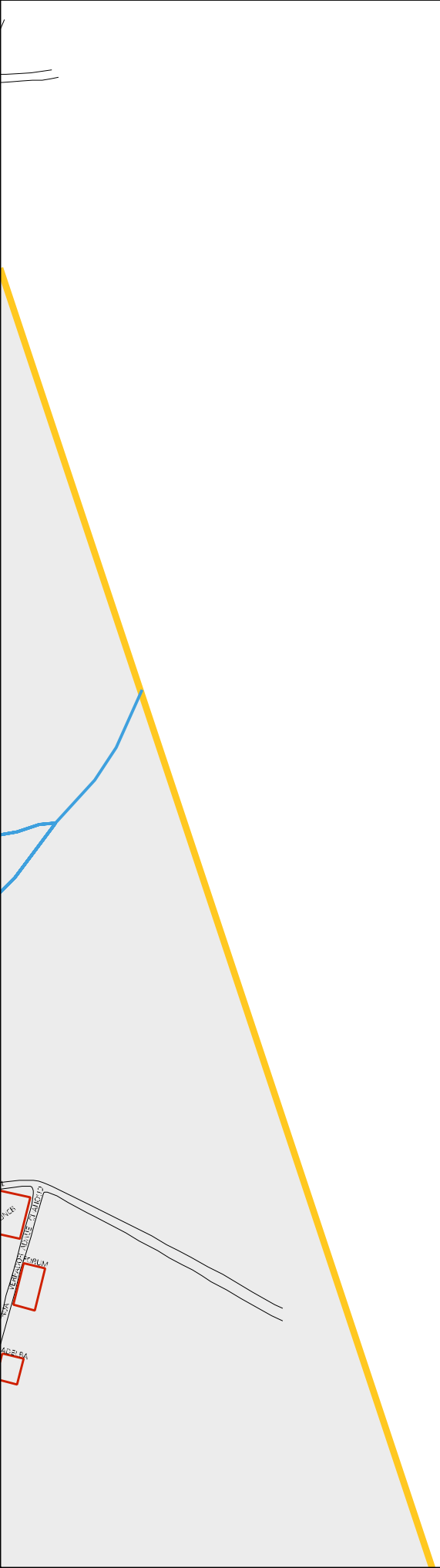

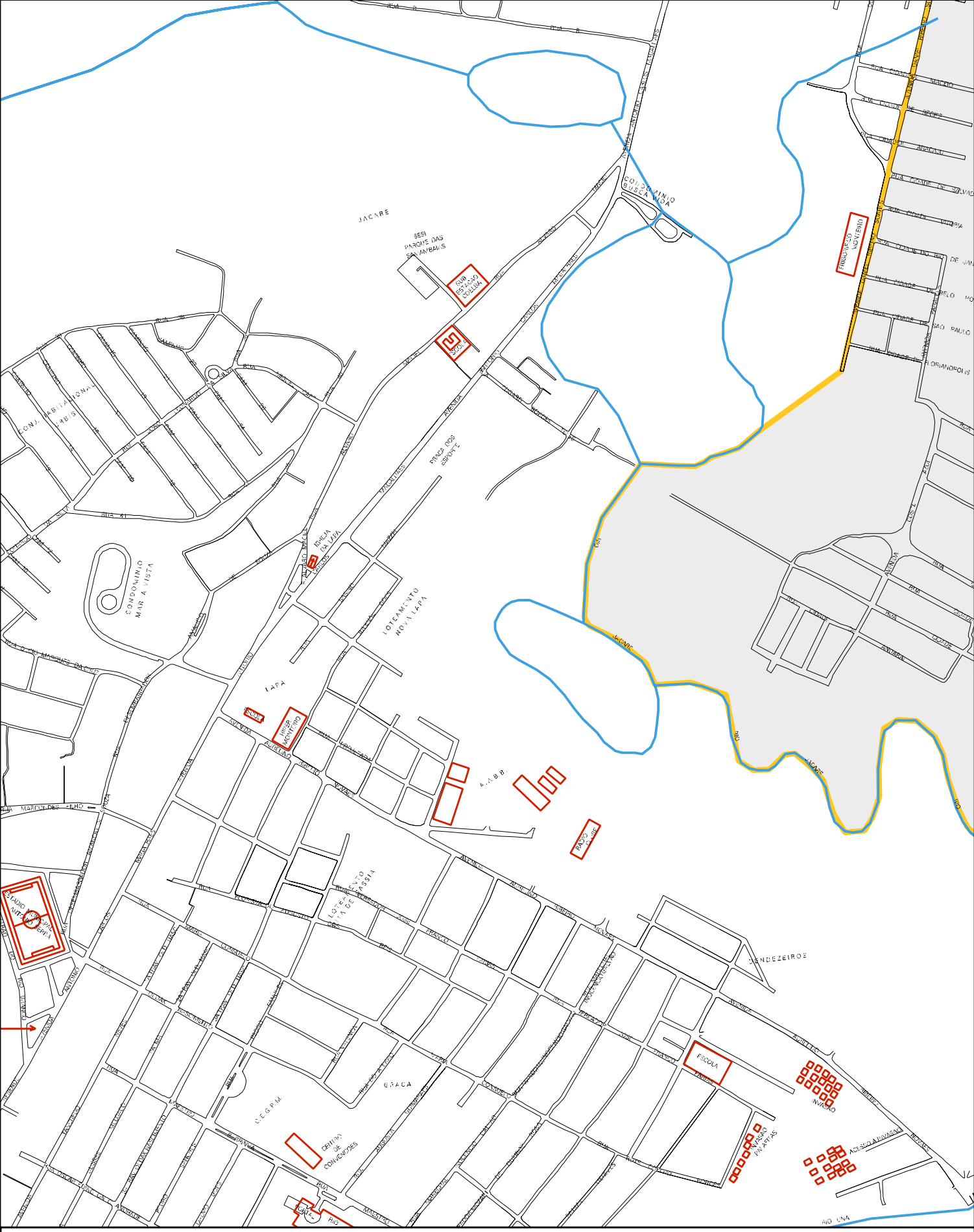

CENSO AGROPECUARIO 2006
CONTAGEM DA POPULAÇÃO 2007

MUNICIPIO: 32903 - VALENÇA
DISTRITO: 05 - VALENÇA
SUBDISTRITO: 00
SETOR: 0036 SITUACAO: 10

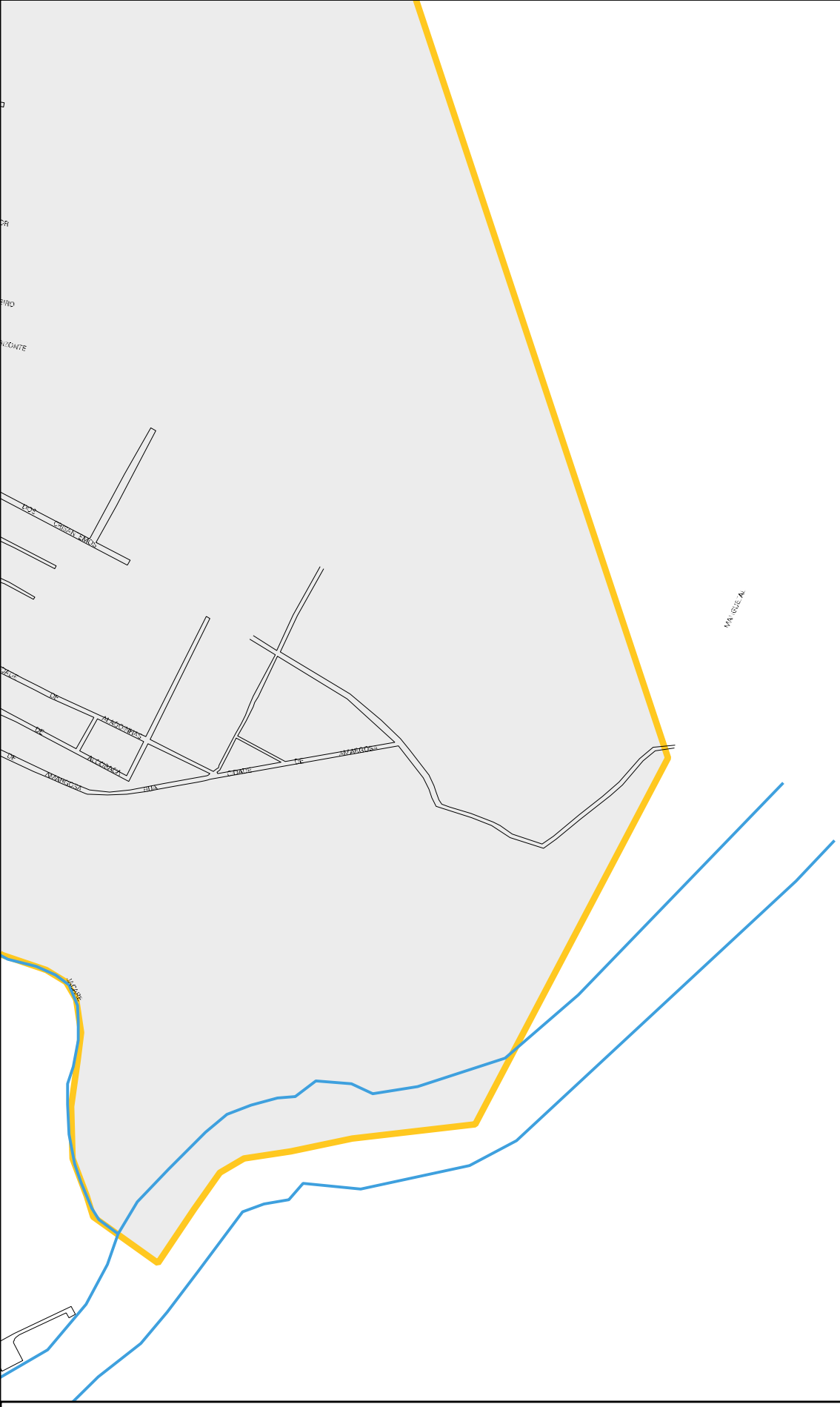

ESTADO DA BAHIA

MAPA DE SETOR URBANO - MSU

ESCALA: 1 : 7425

N
O E
S