
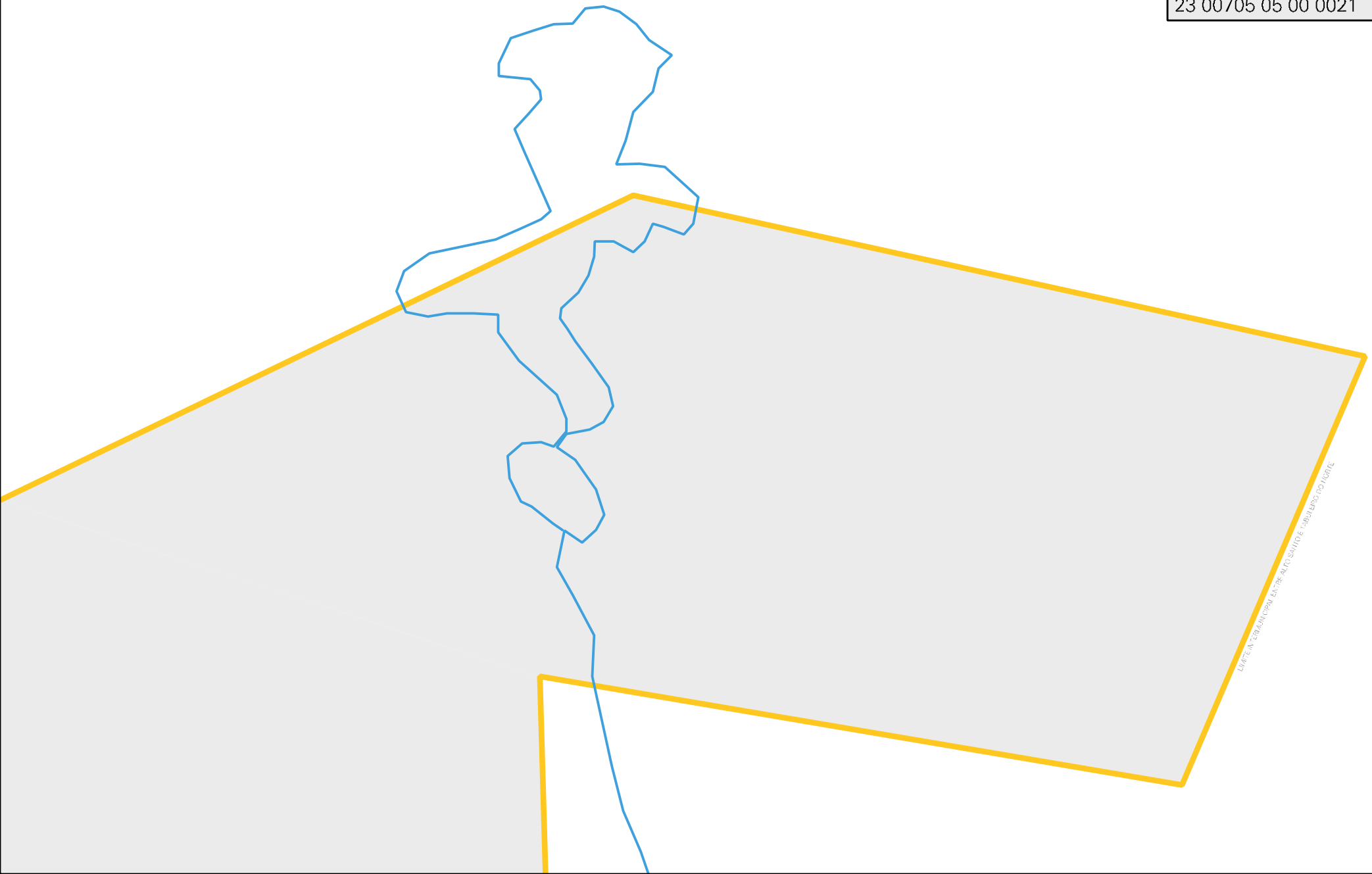
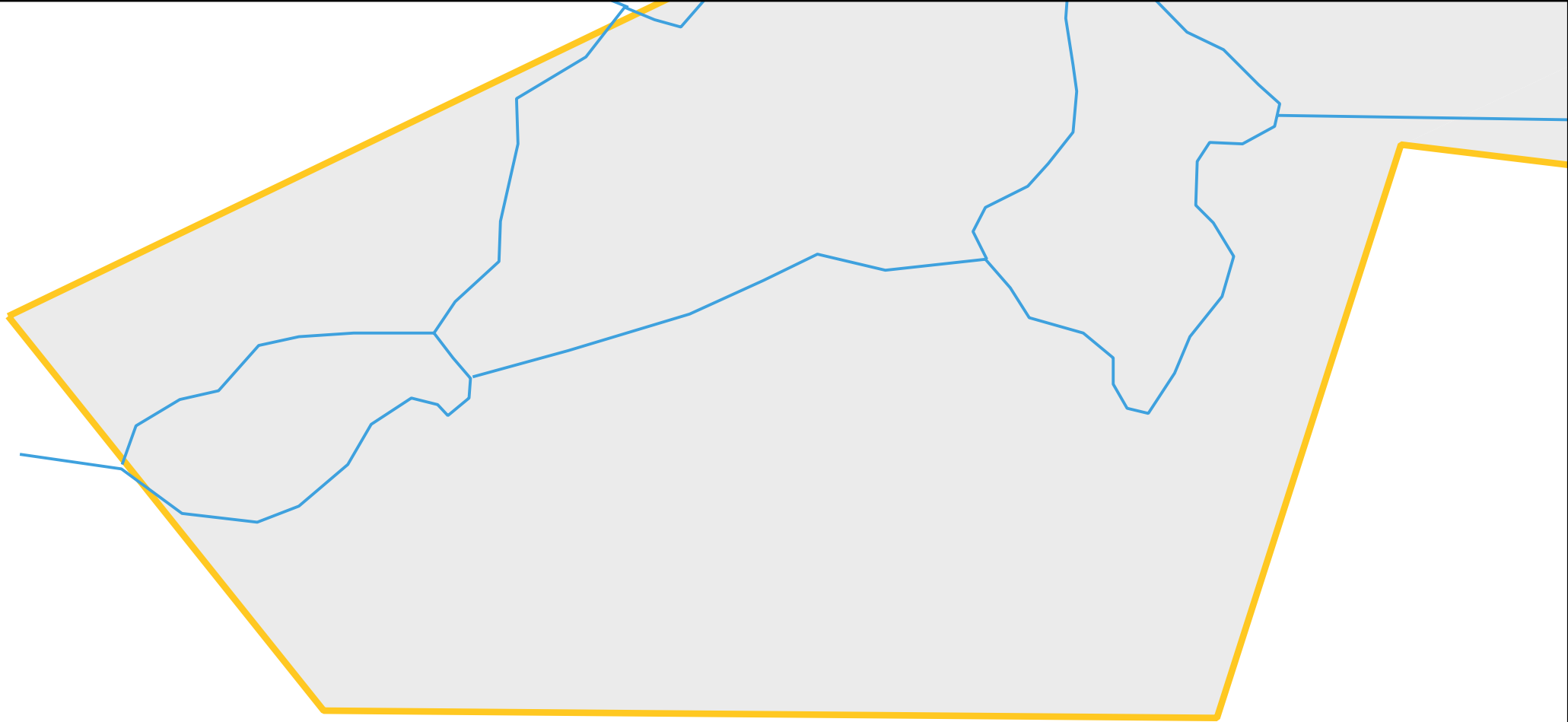


LIMITE INTERMUNICIPAL ENTRE A TO SANTO E SMO JOAO DO JABARIBE





LINEA IN TERRANOMEN ENTRE ALFOSUITO I ABLENSO NORTE



CENSO AGROPECUARIO 2006  
CONTAGEM DA POPULAÇÃO 2007

MUNICIPIO: 00705 - ALTO SANTO  
DISTRITO: 05 - ALTO SANTO  
SUBDISTRITO: 00  
SETOR: 0021 SITUACAO: 78  
AGLOM. RURAL: 00002 - PA CHARNECA



ESTADO DO CEARA  
MAPA DE SETOR URBANO - MSU  
ESCALA: 1 : 19036

