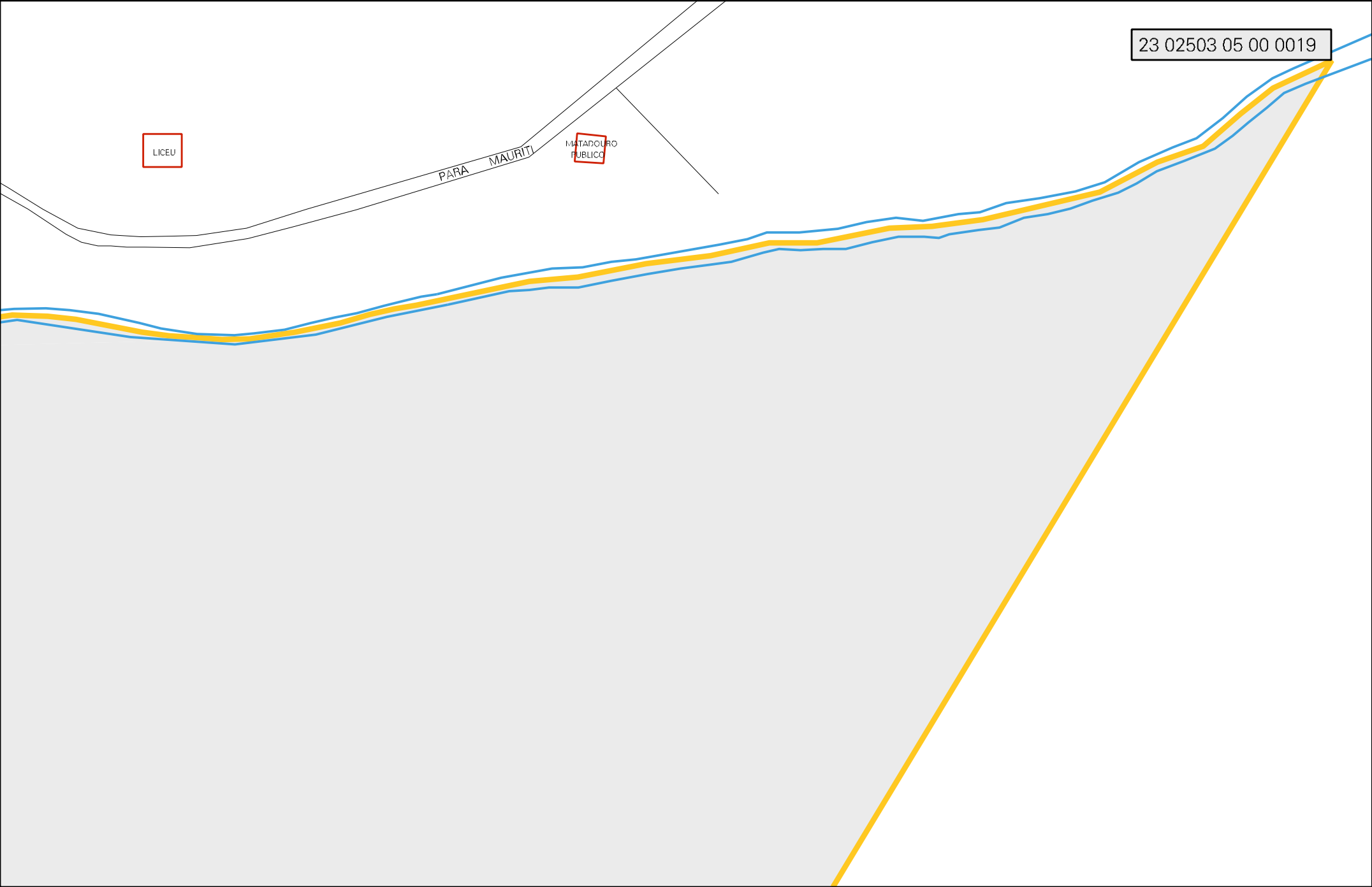


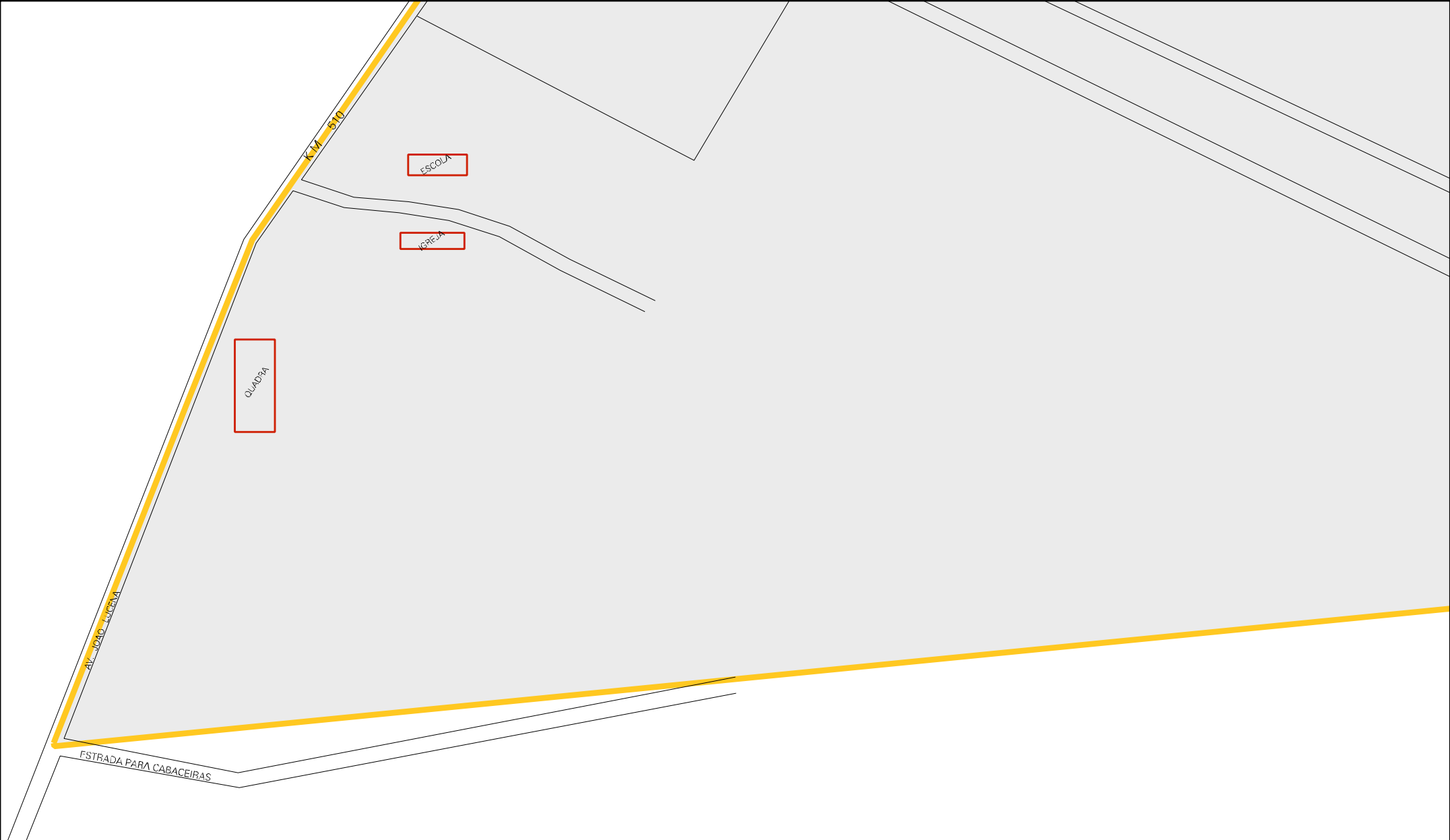
23 02503 05 00 0019

LICEU

PARA MAURITI

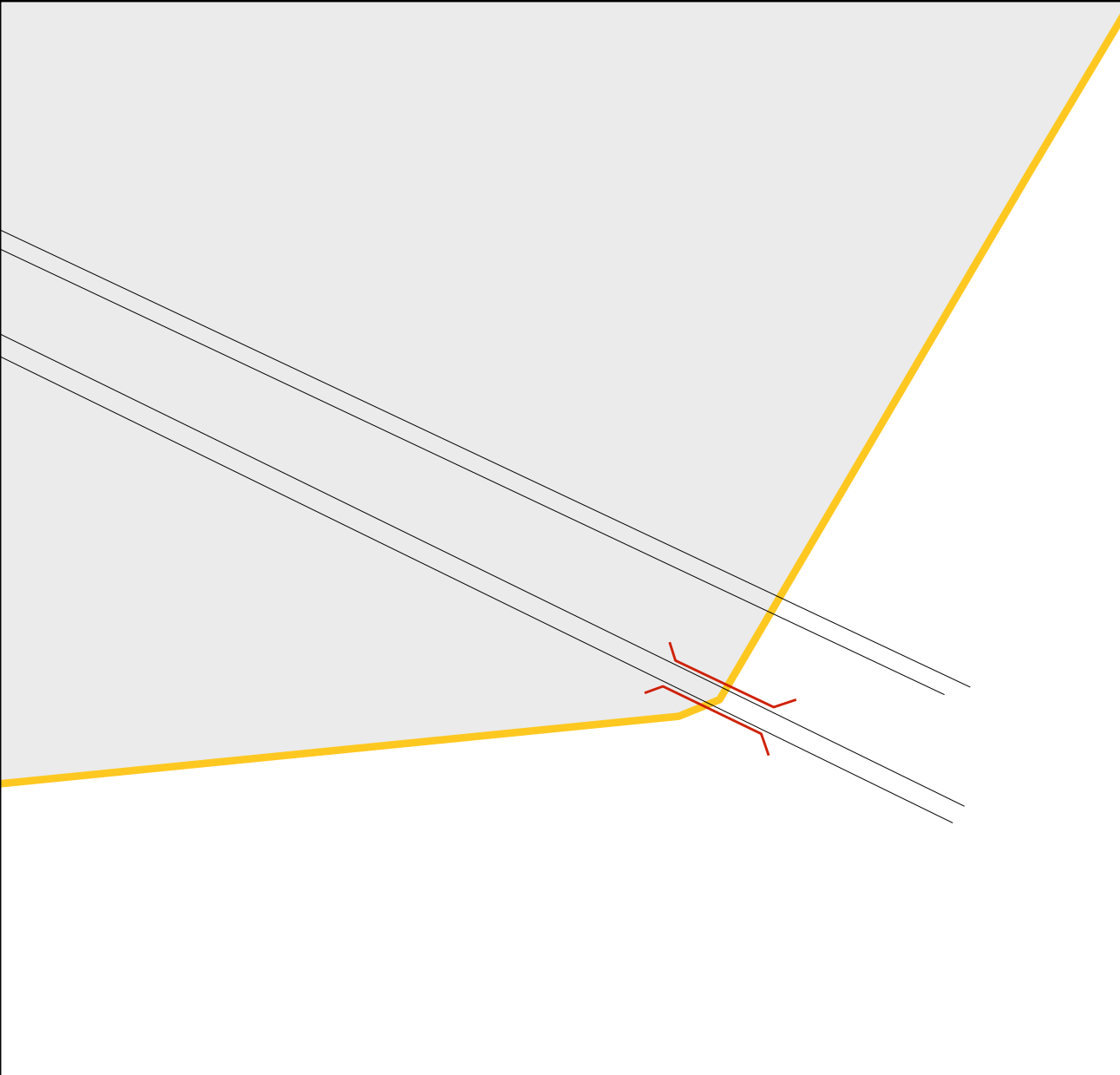
MATAPURO PUBLICO





CENSO AGROPECUARIO 2006
CONTAGEM DA POPULAÇÃO 2007

MUNICIPIO: 02503 - BREJO SANTO
DISTRITO: 05 - BREJO SANTO
SUBDISTRITO: 00
SETOR: 0019 SITUACAO: 10



ESTADO DO CEARA
MAPA DE SETOR URBANO - MSU
ESCALA: 1 : 5479

